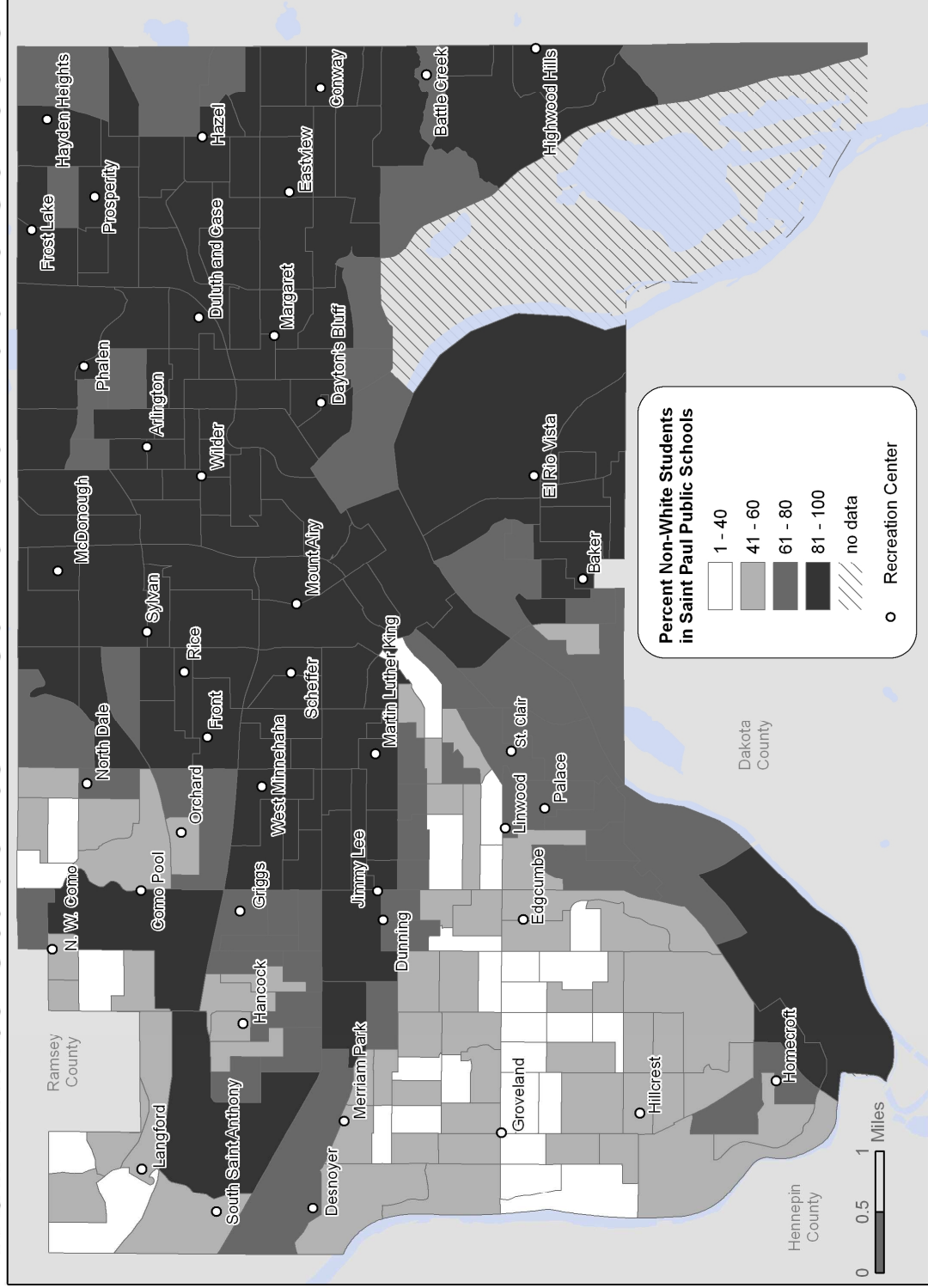


Estimated Median Household Income, 2006



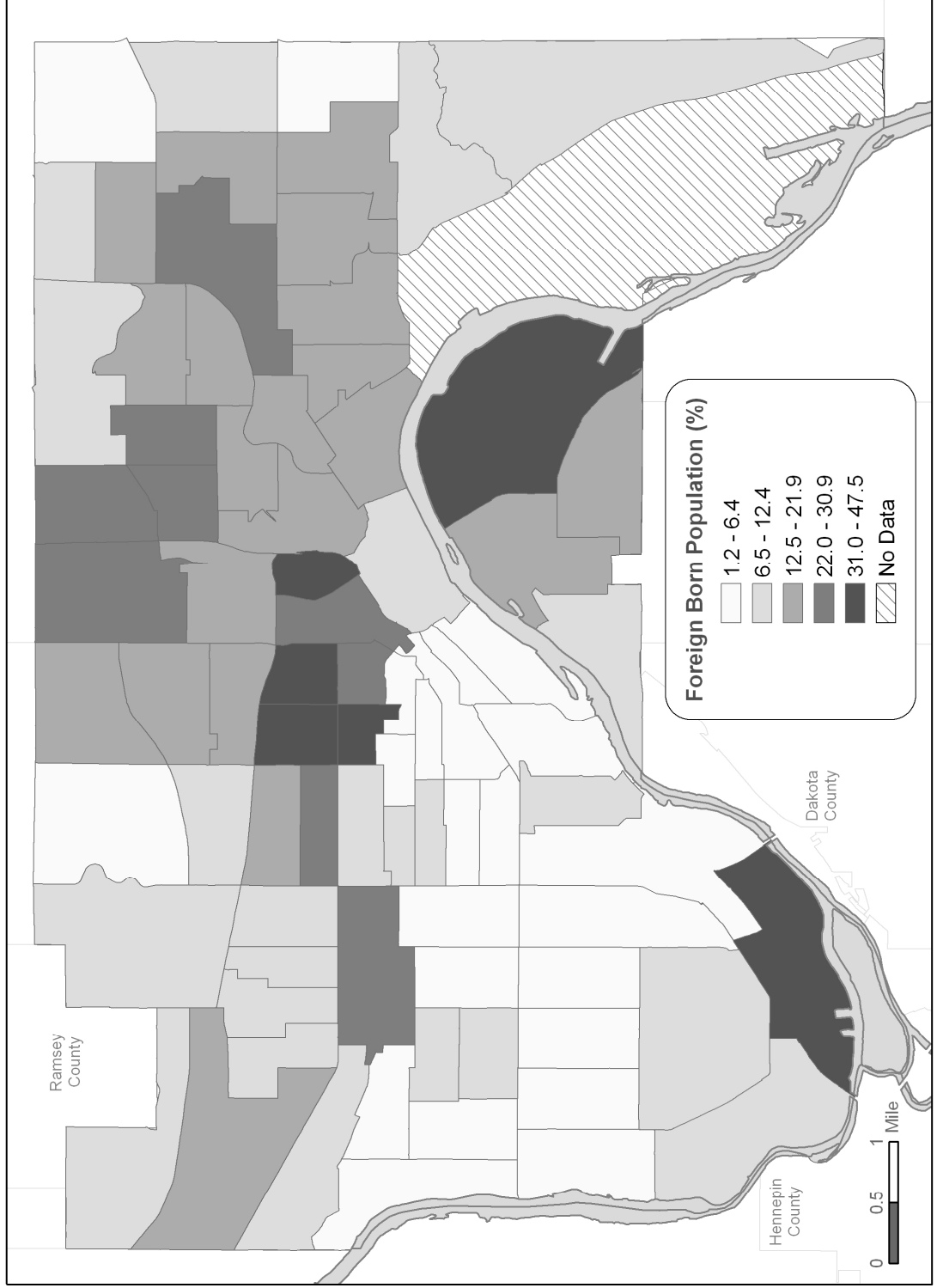
Cartographer: Louise Sharrow; Data Sources: Geolytics 2006, Met Council, ESRI; December 2008

Non-White Students in Saint Paul Public Schools

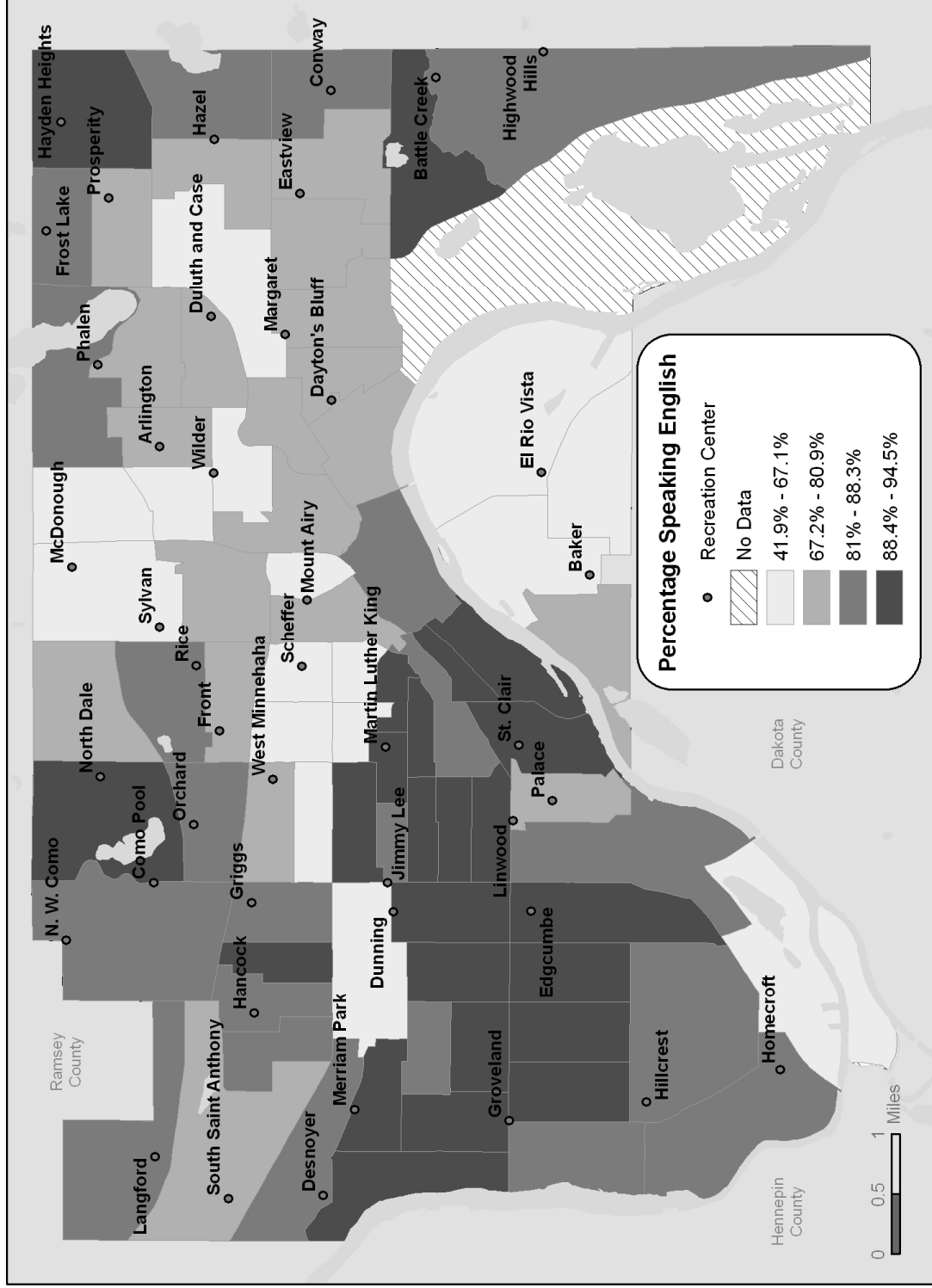


Cartographer: Emily Dunn; Data Sources: Saint Paul Public Schools, ESRI, Saint Paul Parks and Recreation, US Census Block Groups 2000; December 2008

Foreign Born Population in Saint Paul, 2000

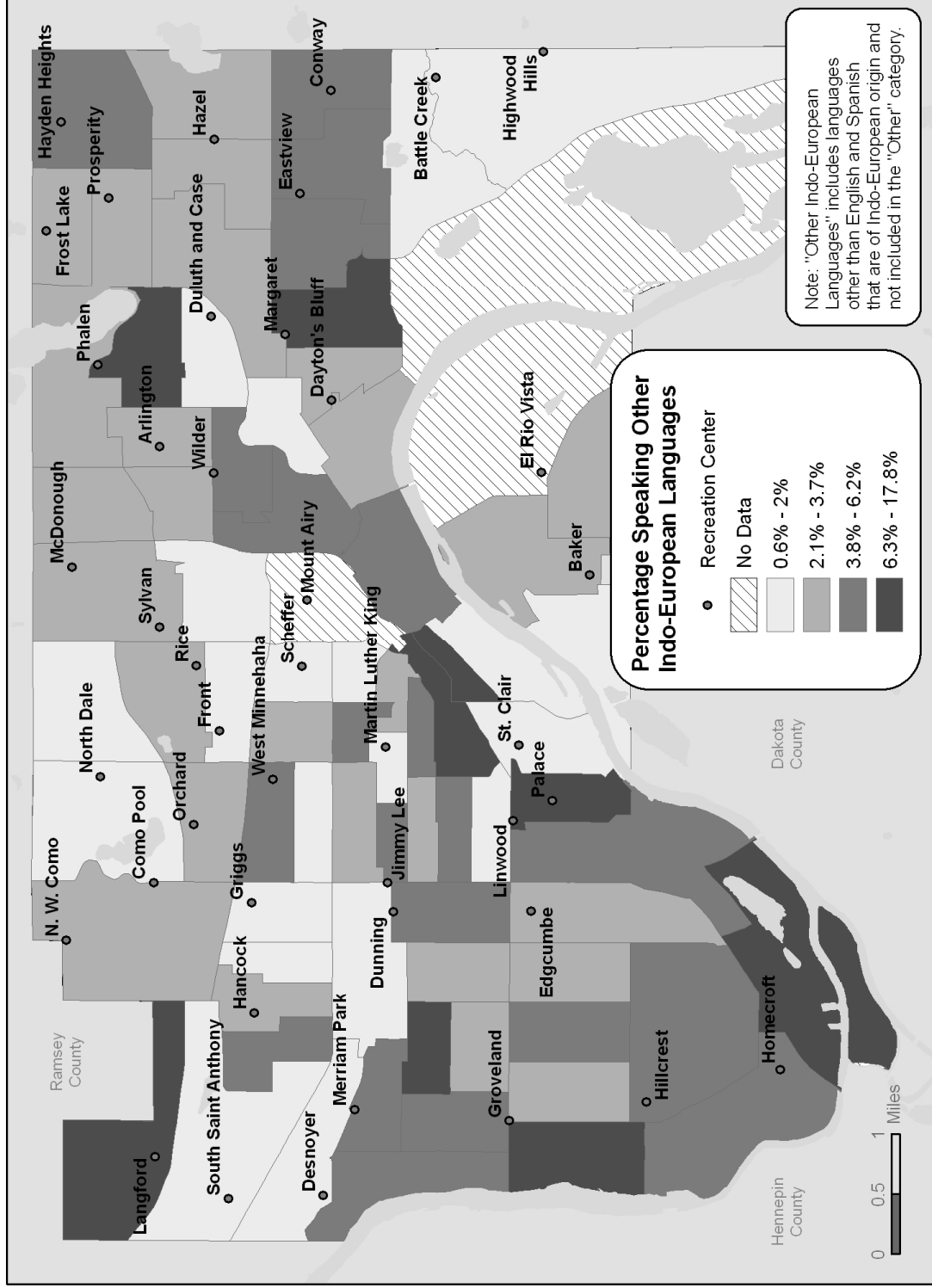


Household Language by Census Tract

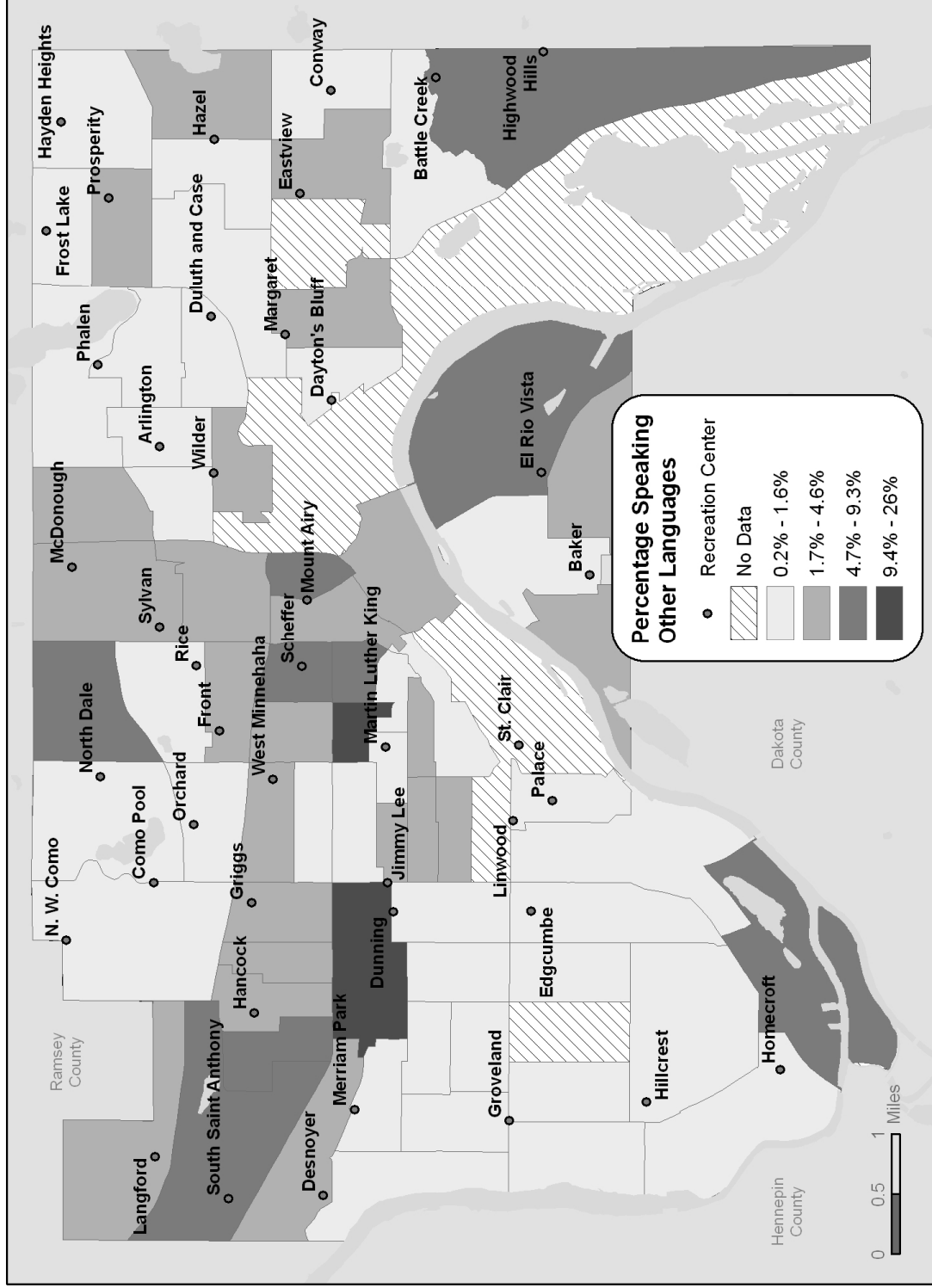


Cartographer: Dillon Teske; Data Sources: Saint Paul Public Schools, ESRI, Saint Paul Parks and Recreation, US Census 2000; December 2008

Household Language by Census Tract

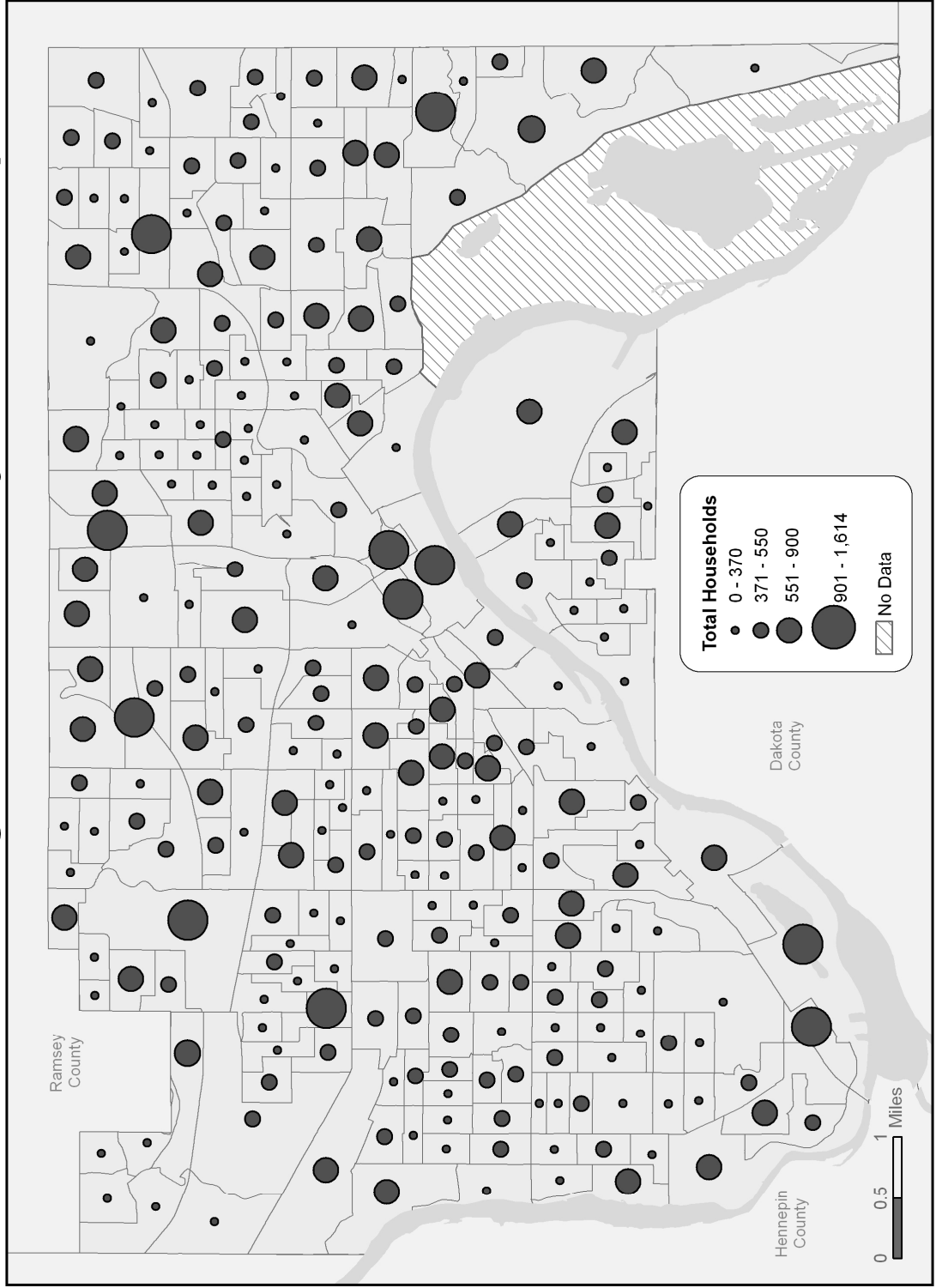


Household Language by Census Tract

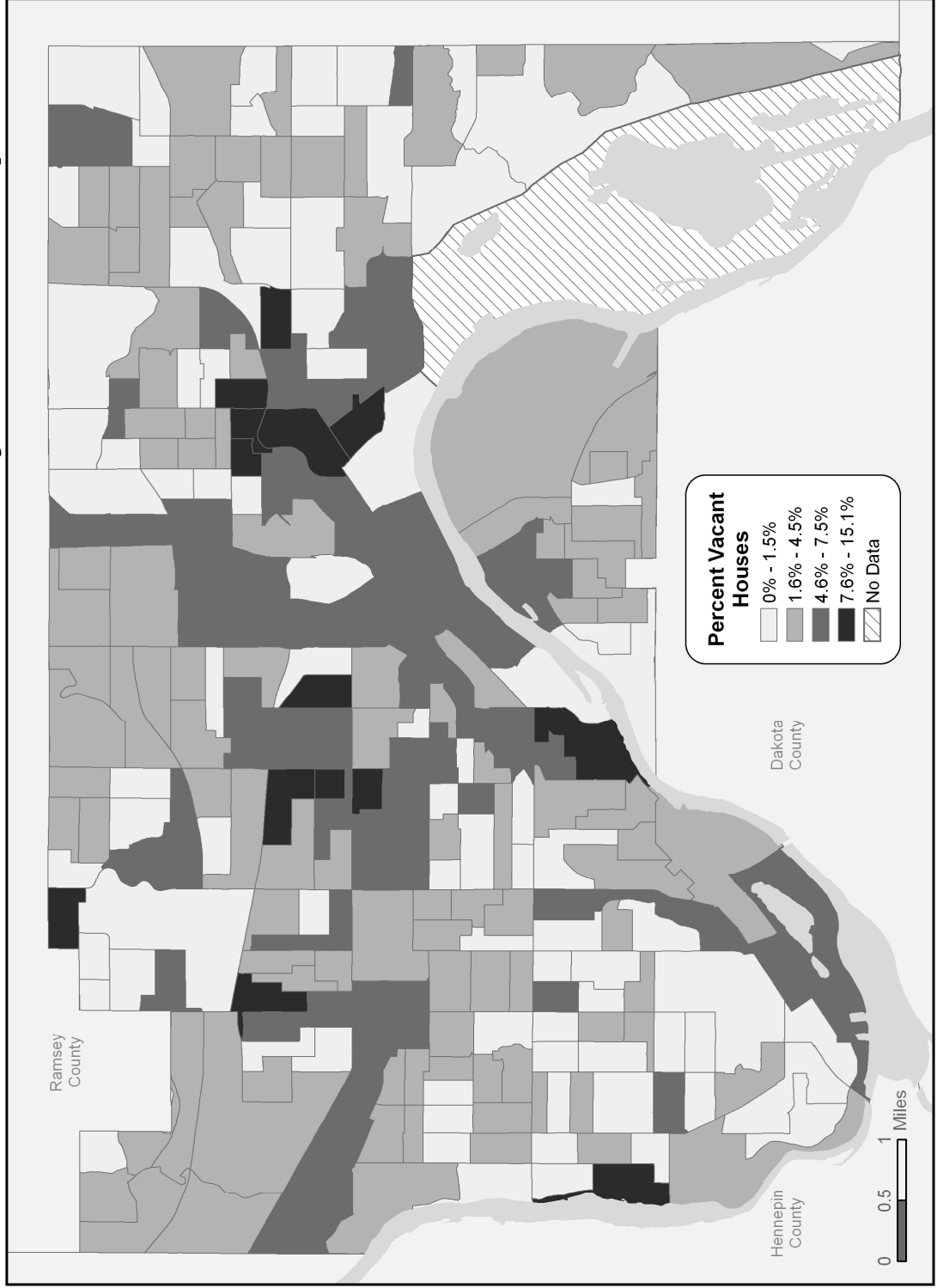


Cartographer: Dillon Teske; Data Sources: Saint Paul Public Schools, ESRI, Saint Paul Parks and Recreation, US Census 2000; December 2008

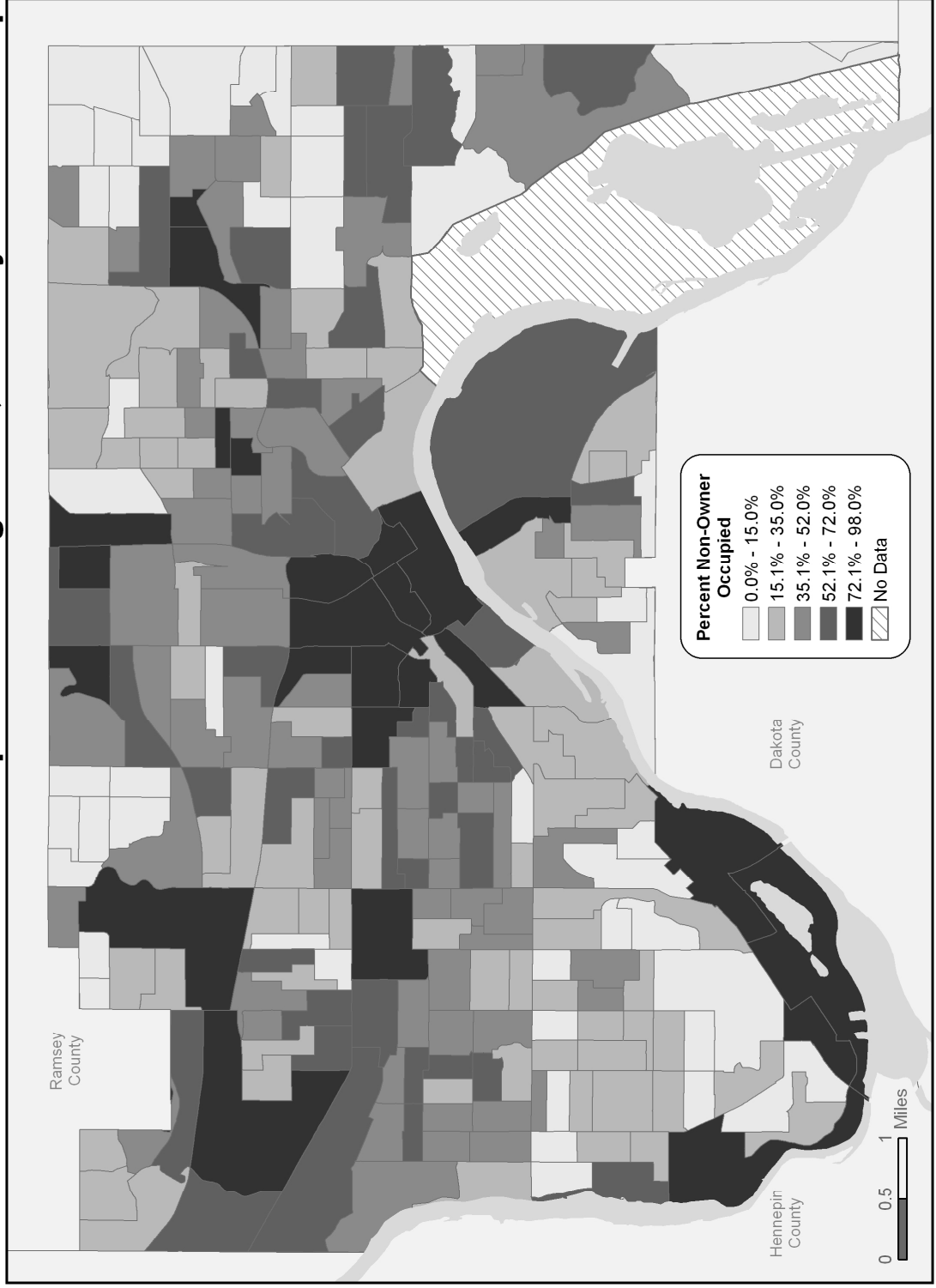
Total Housing Units, 2006 by Block Group



Percent Vacant Houses, 2006 by Block Group

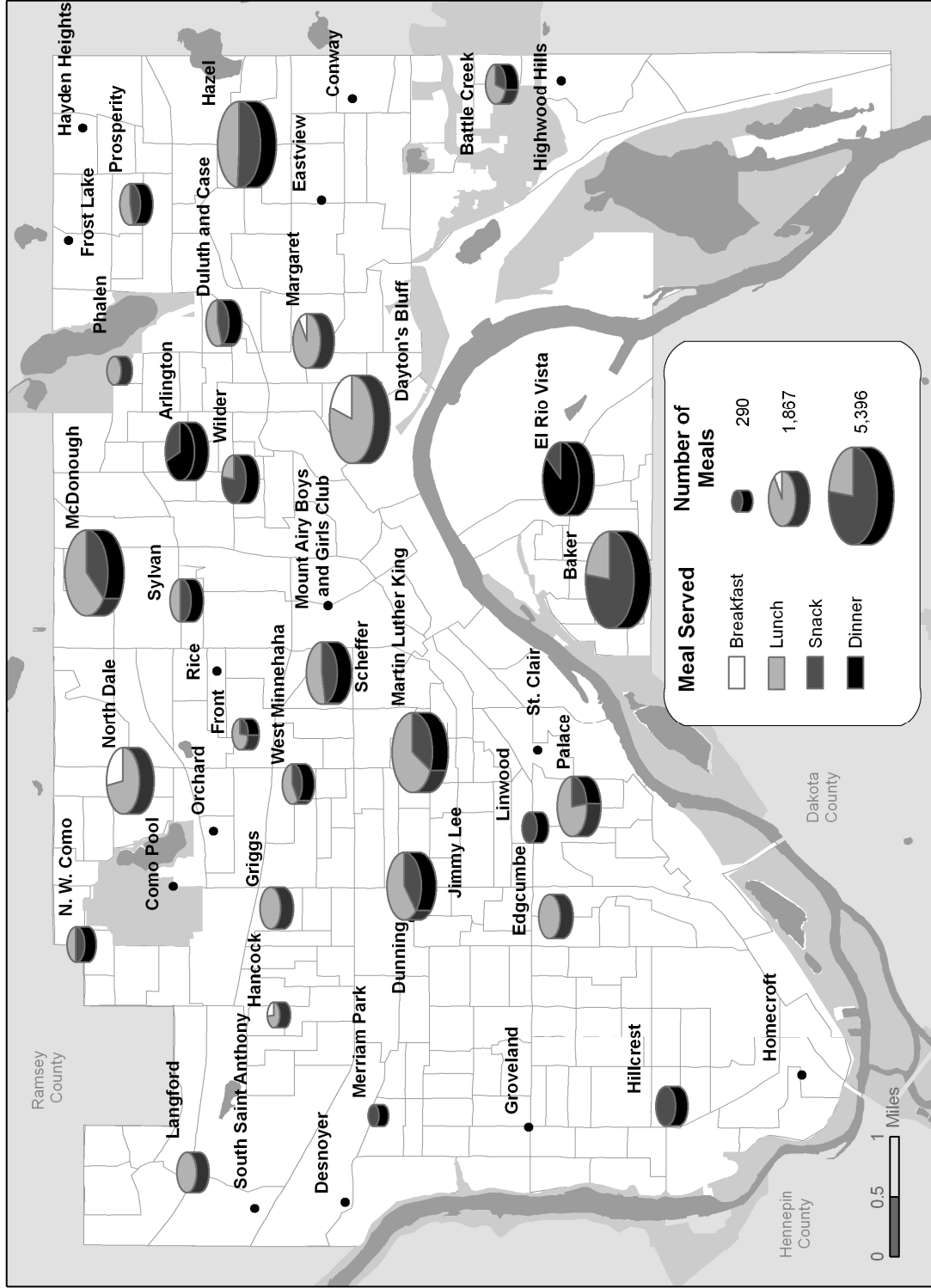


Percent of Non-Owner Occupied Housing Units, 2006 by Block Group



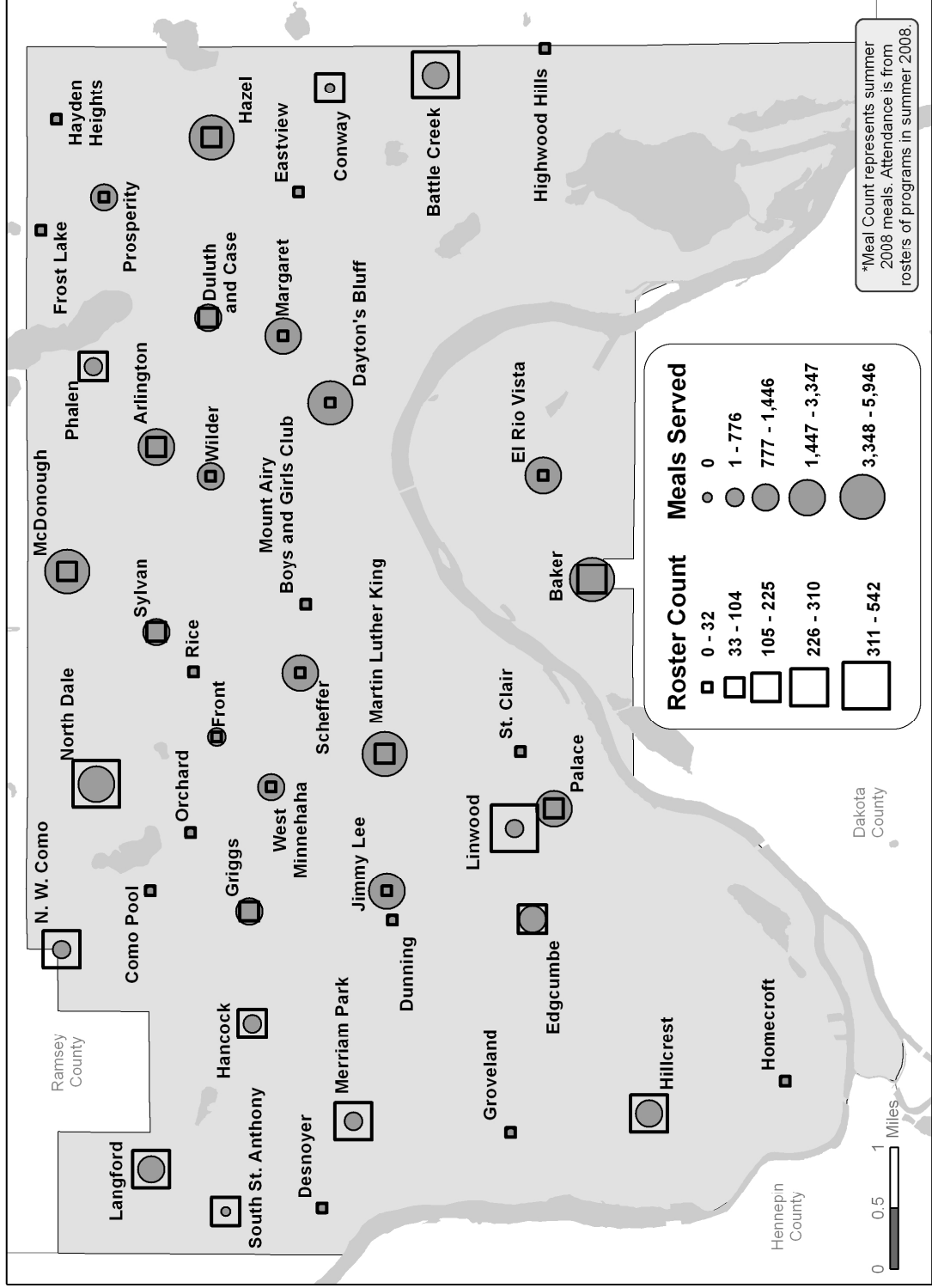
Cartographer: Eli Popuch; Data Sources: Geolytics, ESRI; October 2008.

Saint Paul Summer Meal Program



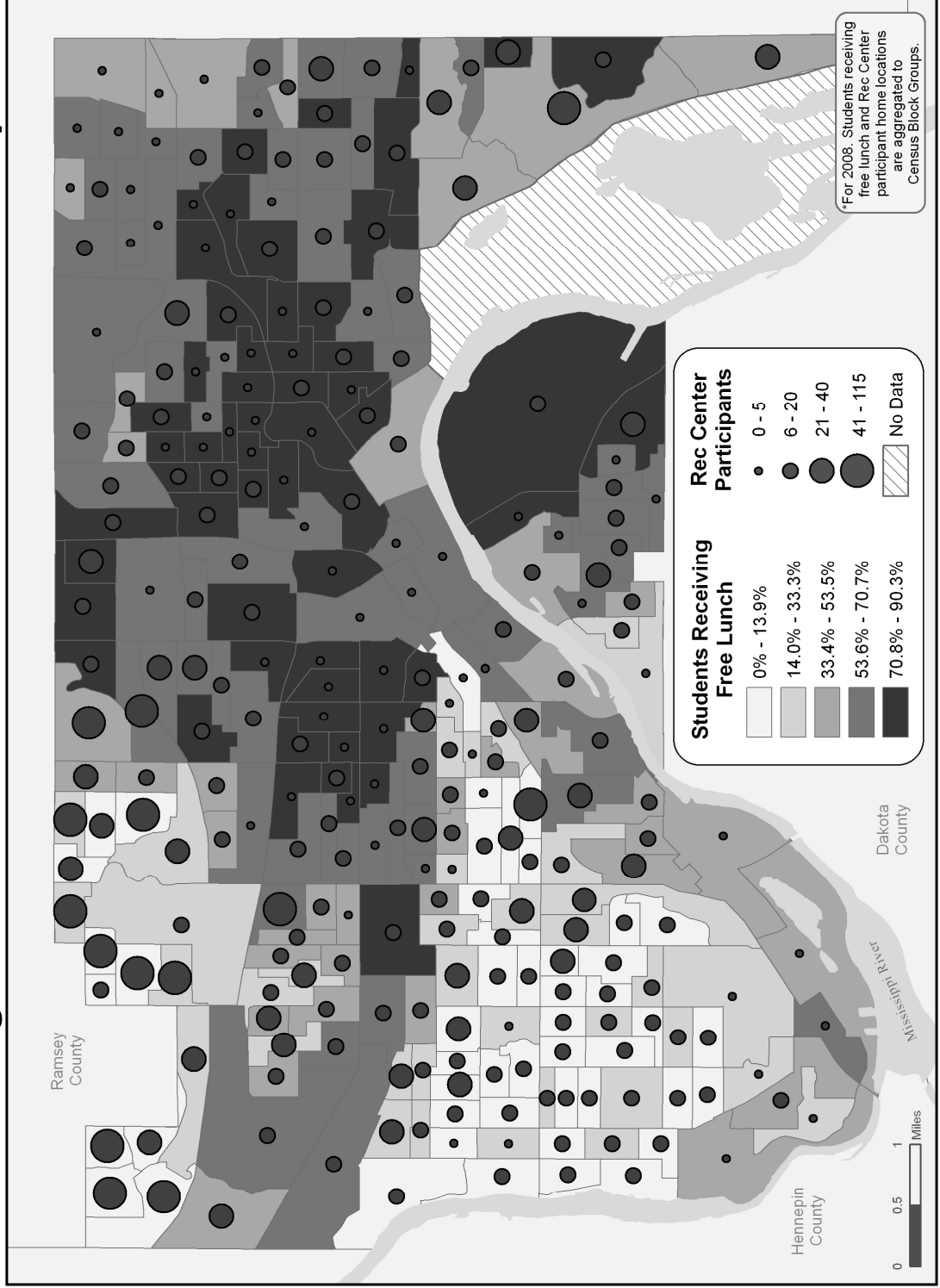
Cartographer: Carson Gorecki; Saint Paul Public Schools, ESRI, US Census Block Groups, Saint Paul Parks and Recreation; November 2008

Roster Count and Meals Served by Rec. Center*

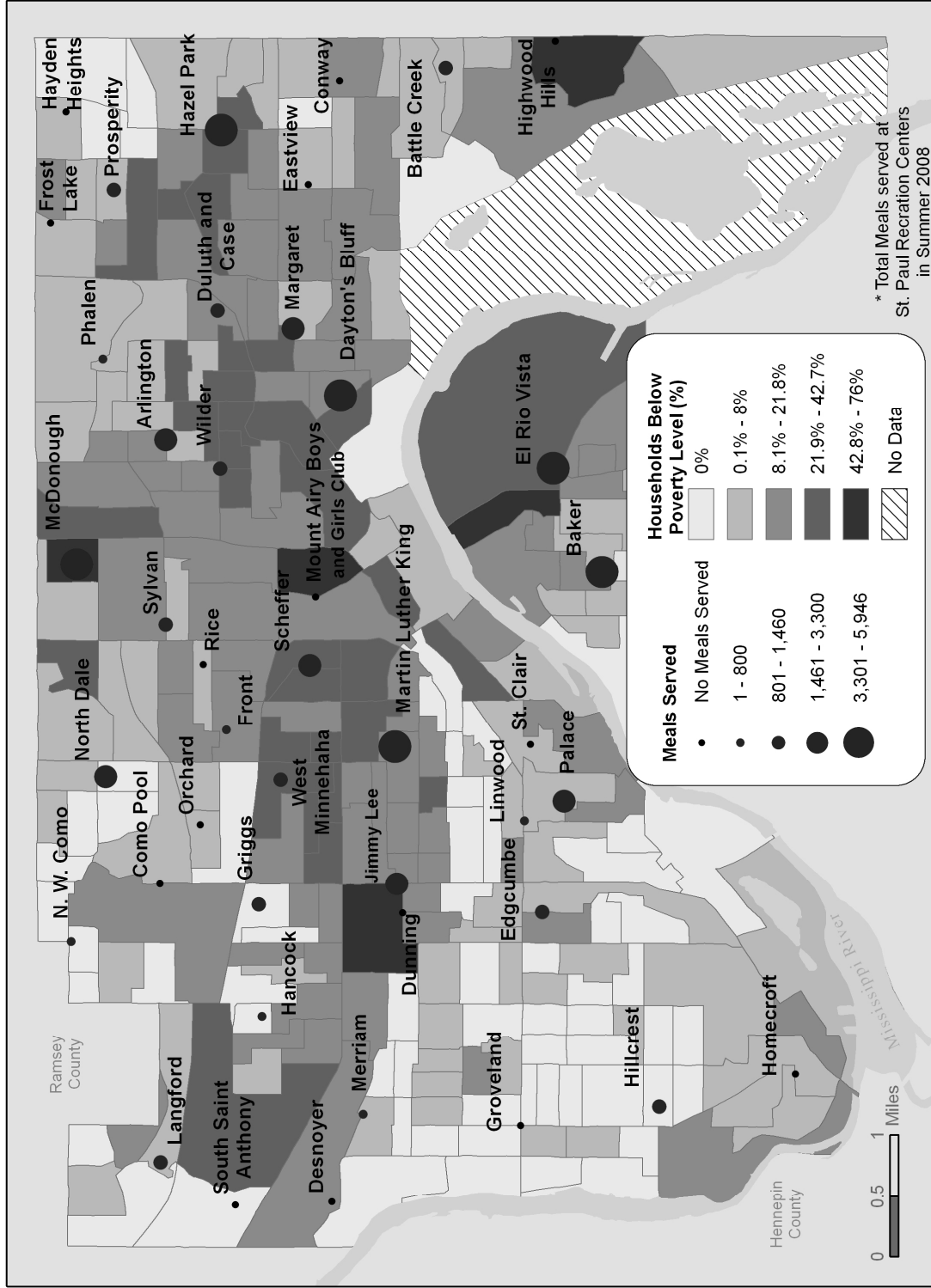


Cartographer: Michael Samuelson; Data Sources: Saint Paul Public Schools, ESRI, Saint Paul Parks and Recreation; November 2008

Students Eligible for Free Lunch and Rec. Center Participants*

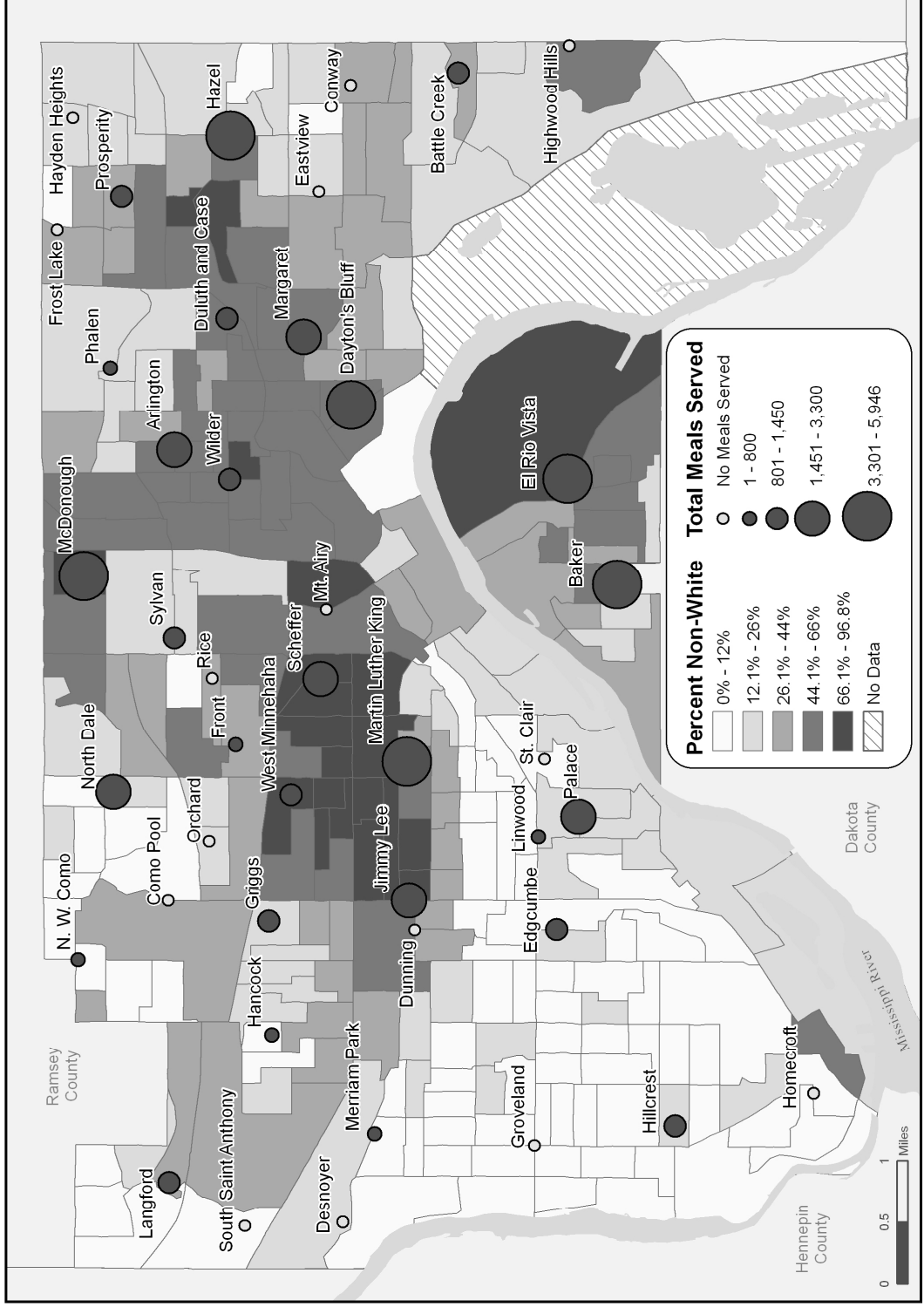


Meal Count* & Households Below Poverty Level



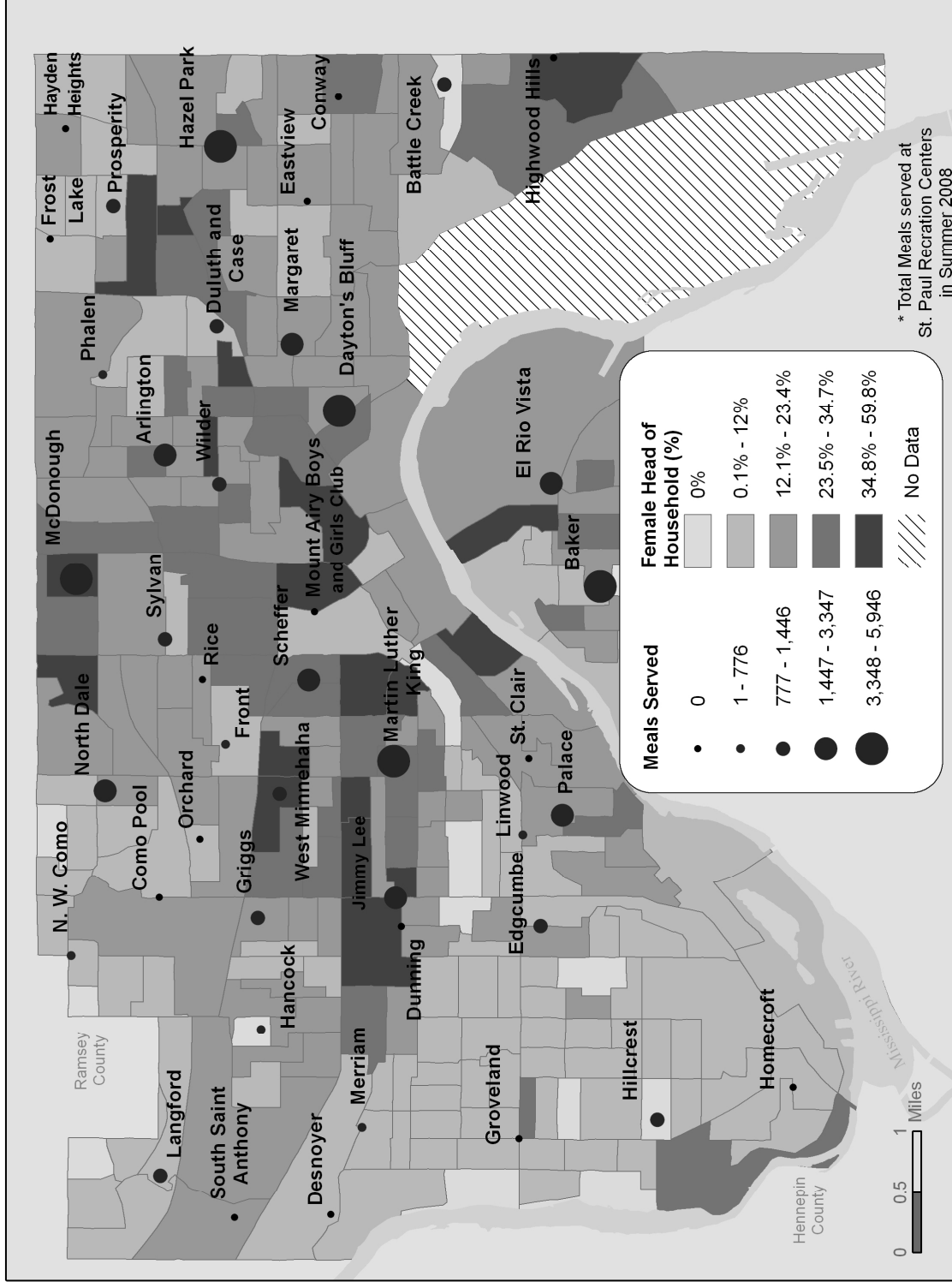
Cartographer: Rebecca Orrick; Data Sources: US Census by Block Groups (2000), ESR1, Saint Paul Parks and Recreation; December 2008

Percent Non-White Residents and Total Rec. Center Meals Served



Cartographer: Eli Popuch; Data Sources: Saint Paul Public Schools, Saint Paul Parks and Rec, Metropolitan Council, ESRI, US Census Block Group, November 2008

Meal Count* & Female Head of Household



Cartographer: Rebecca Orrick; Data Sources: US Census by Block Group (2000), ESRI, Saint Paul Parks and Recreation; December 2008

Households Below Poverty Level and Grocery Stores



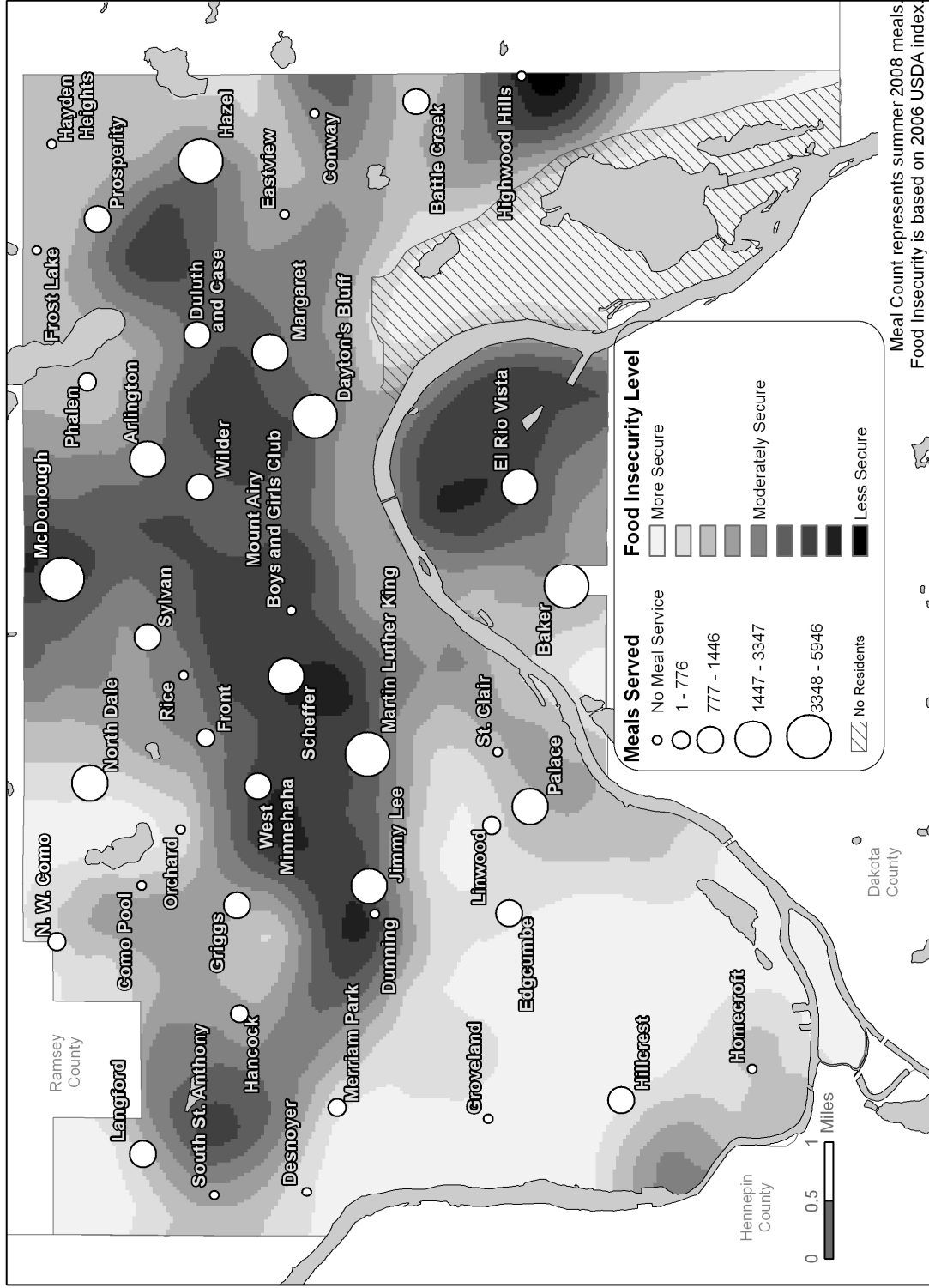
Cartographer: Rebecca Orrick; Data Sources: Yellowpages.com and other online yellow page directories maintained by Info USA and Bell South, US Census, Block Groups (2000), ESRI; December 2008

Free and Reduced Meals and Grocery Store Location



Cartographer: Rebecca Orrick; Data Sources: S.P.P.S., Yellowpages.com and other online yellow page directories maintained by Info USA and Bell South, US Census by Block Groups (2000), ESRI; December 2008

Food Security and Meals Served by Rec. Center



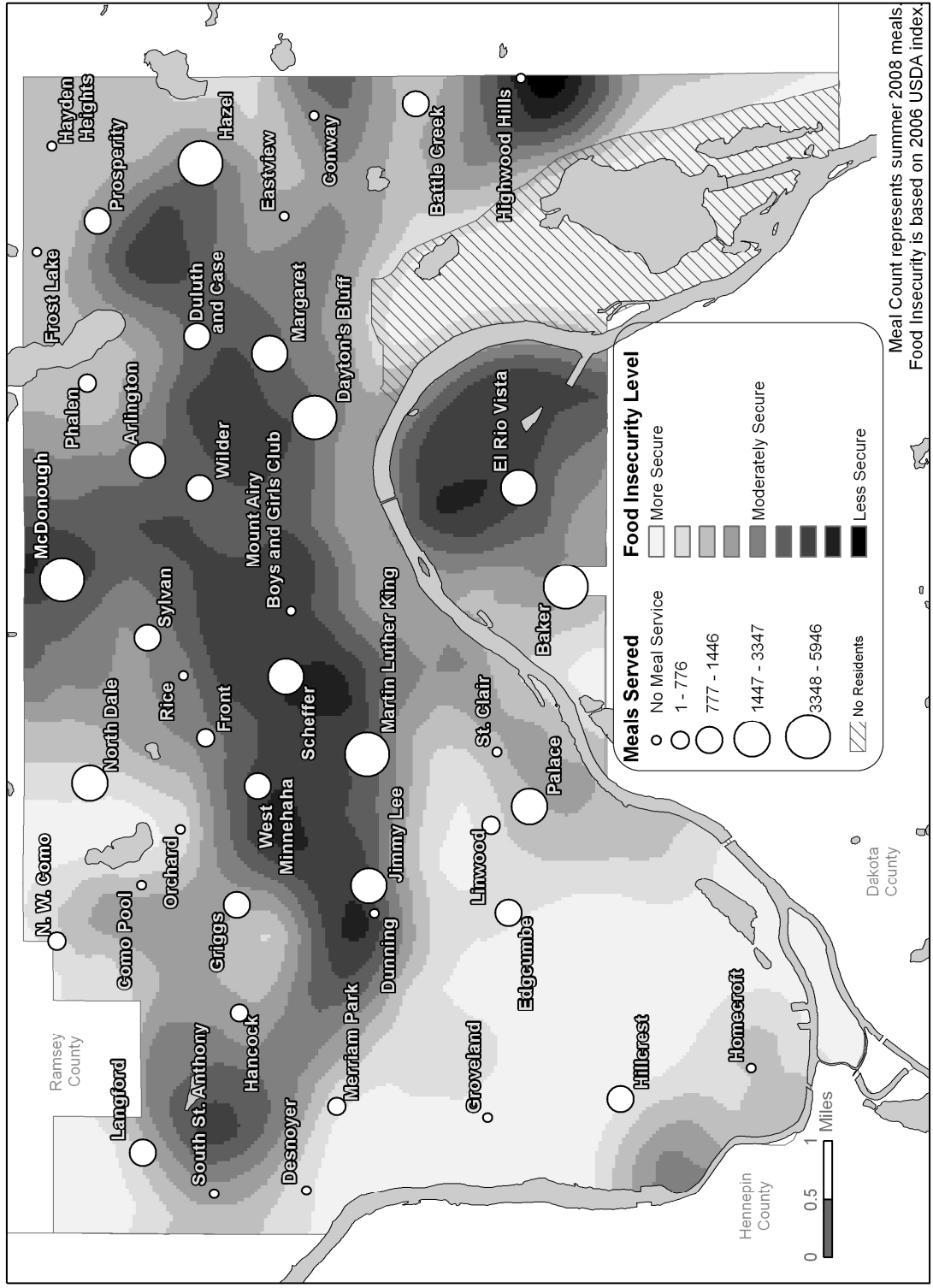
Meal Count represents summer 2008 meals
Food Insecurity is based on 2006 USDA index

Cartographer: Michael Samuelson; Data Sources: Saint Paul Public Schools, ESRI, Saint Paul Parks and Recreation; October 2008

Food Insecurity* and Grocery Store Location



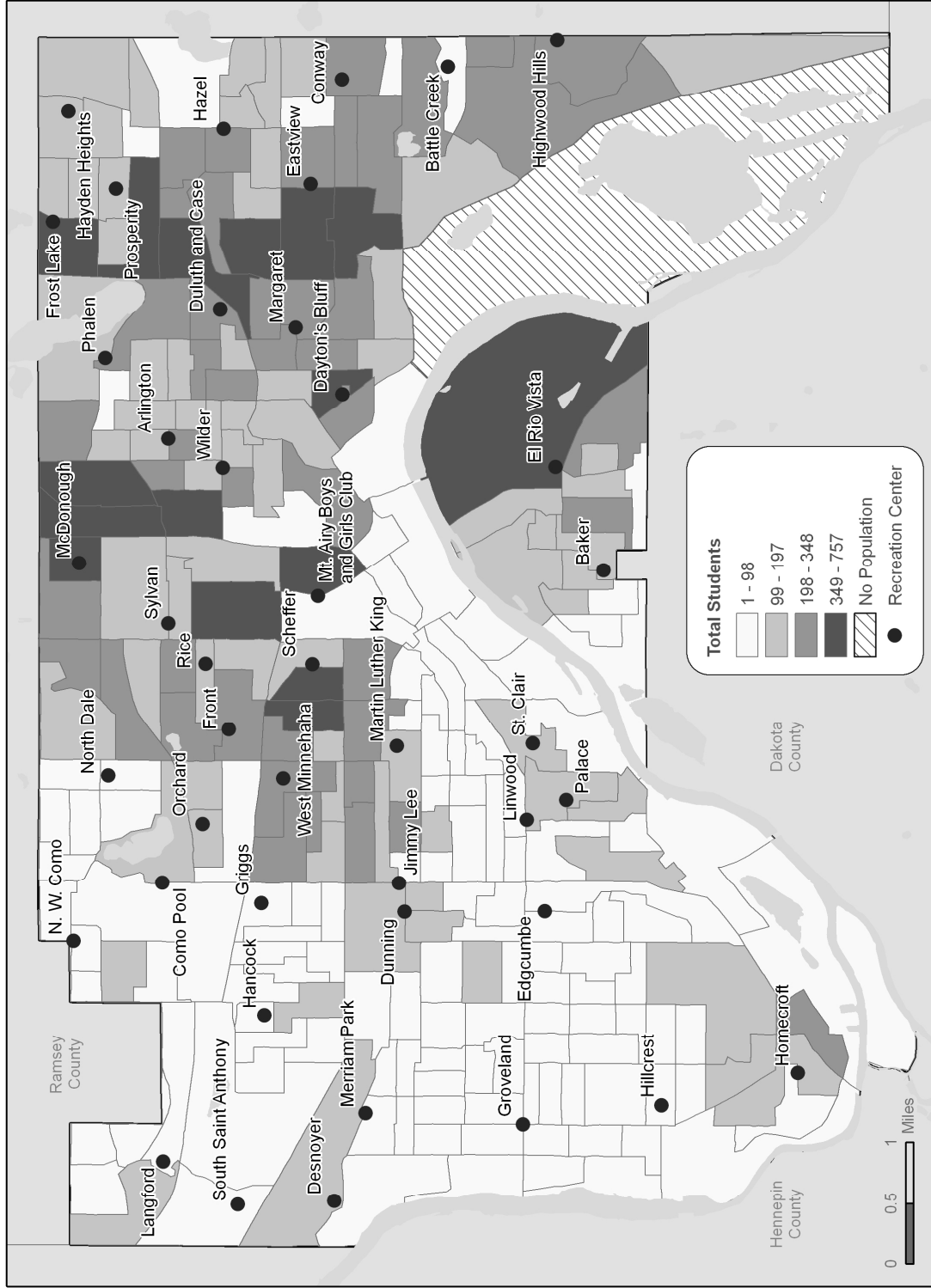
Food Security and Meals Served by Rec. Center



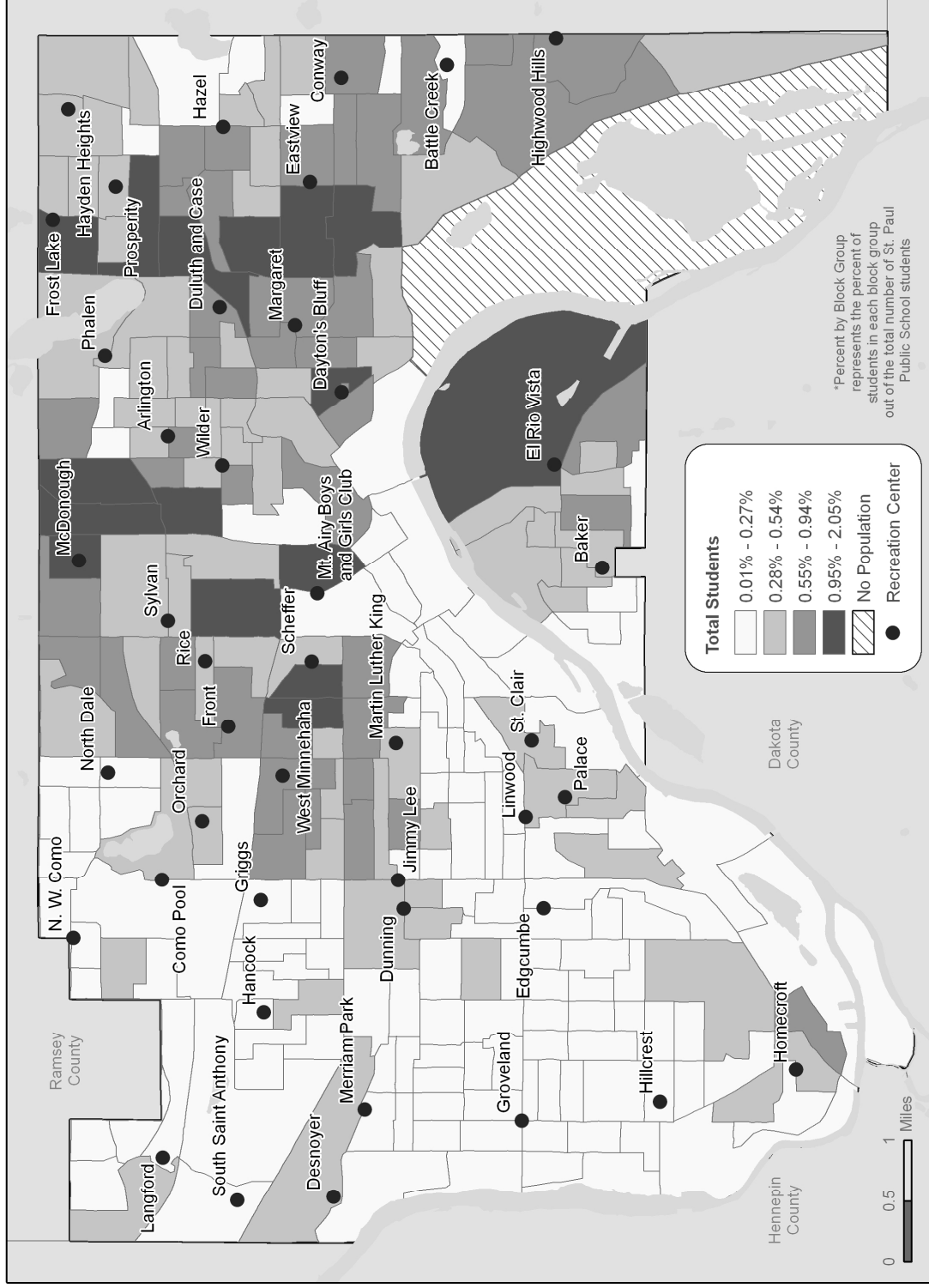
Meal Count represents summer 2008 meals
Food Insecurity is based on 2006 USDA index

Cartographer: Michael Samuelson; Data Sources: Saint Paul Public Schools, ESRI, Saint Paul Parks and Recreation; October 2008

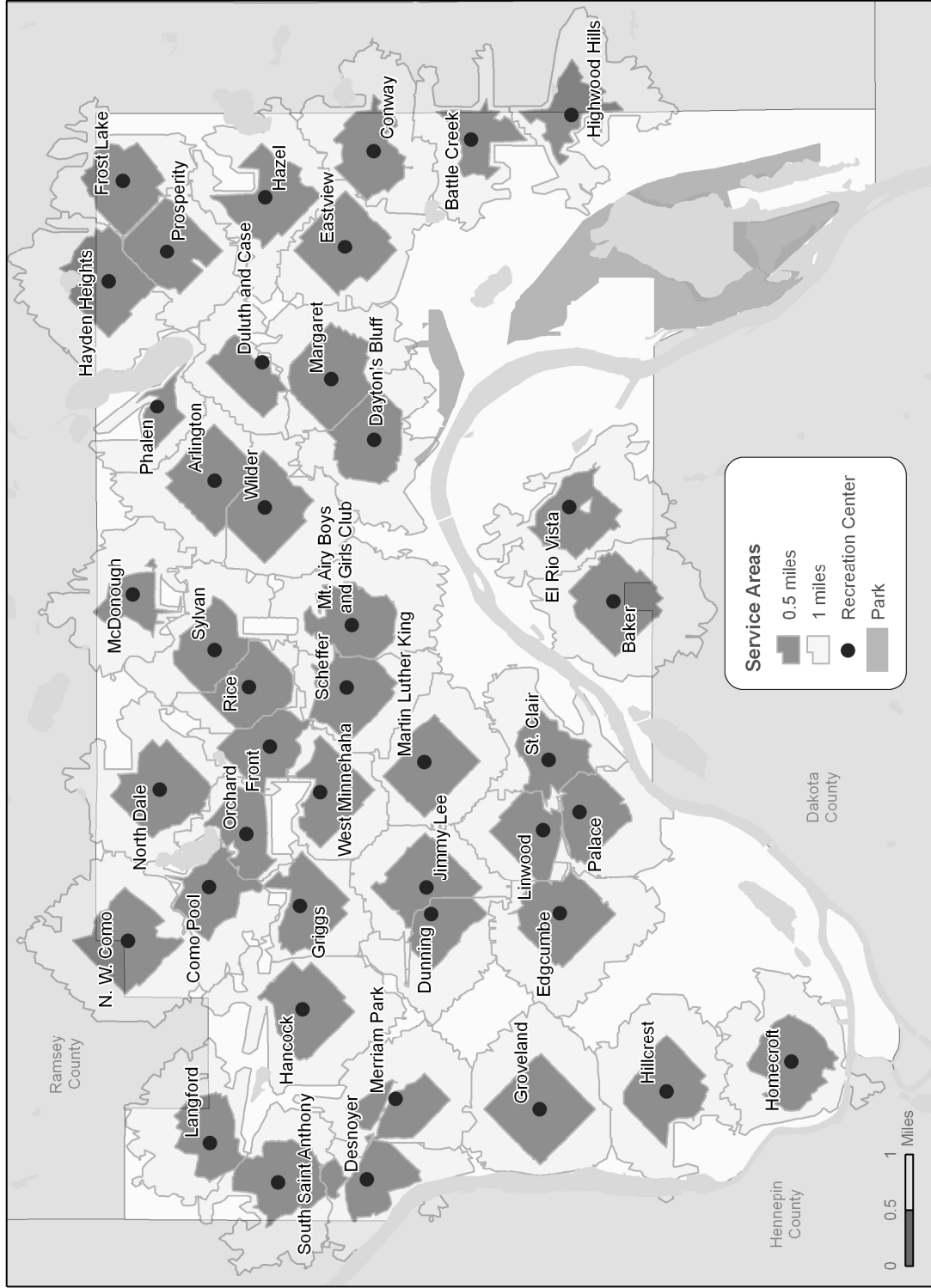
Total Saint Paul Public School Students by Block Group



Percent of Saint Paul Public School Students by Block Group*



Recreation Center Service Areas



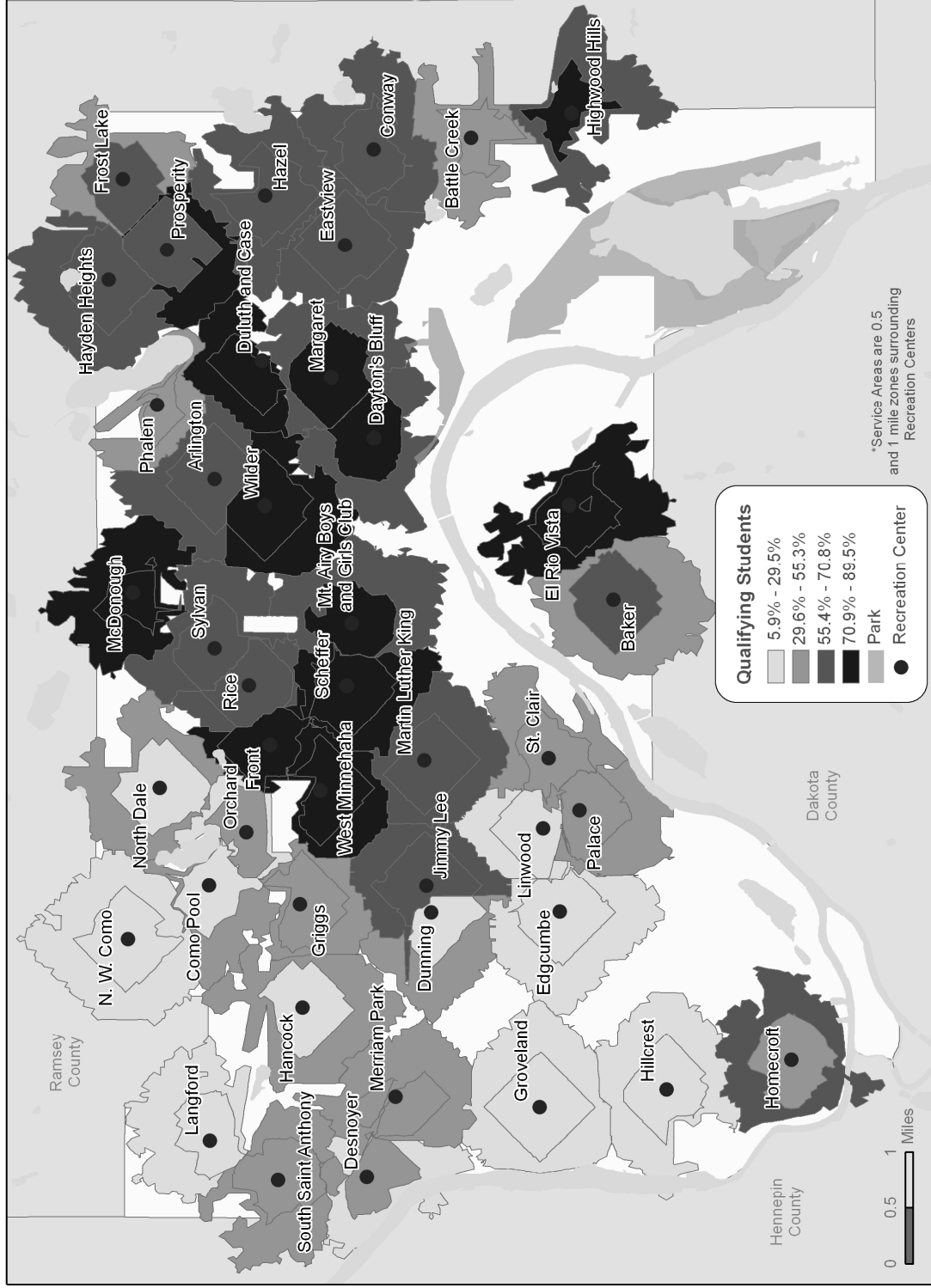
Cartographer: Laura Cullenward. Data Sources: Saint Paul Public Schools, ESRI, Saint Paul Parks and Recreation, December 2008

Students Within Recreation Center Service Areas*



Cartographer: Laura Cullenward. Data Sources: Saint Paul Public Schools, ESRI, Saint Paul Parks and Recreation, December 2008

SPPS Students Who Qualify for Free and Reduced Lunch by Service Area*



Cartographer: Laura Cullenward. Data Sources: Saint Paul Public Schools, ESRI, Saint Paul Parks and Recreation, December 2008

White SPPS Students by Service Area*

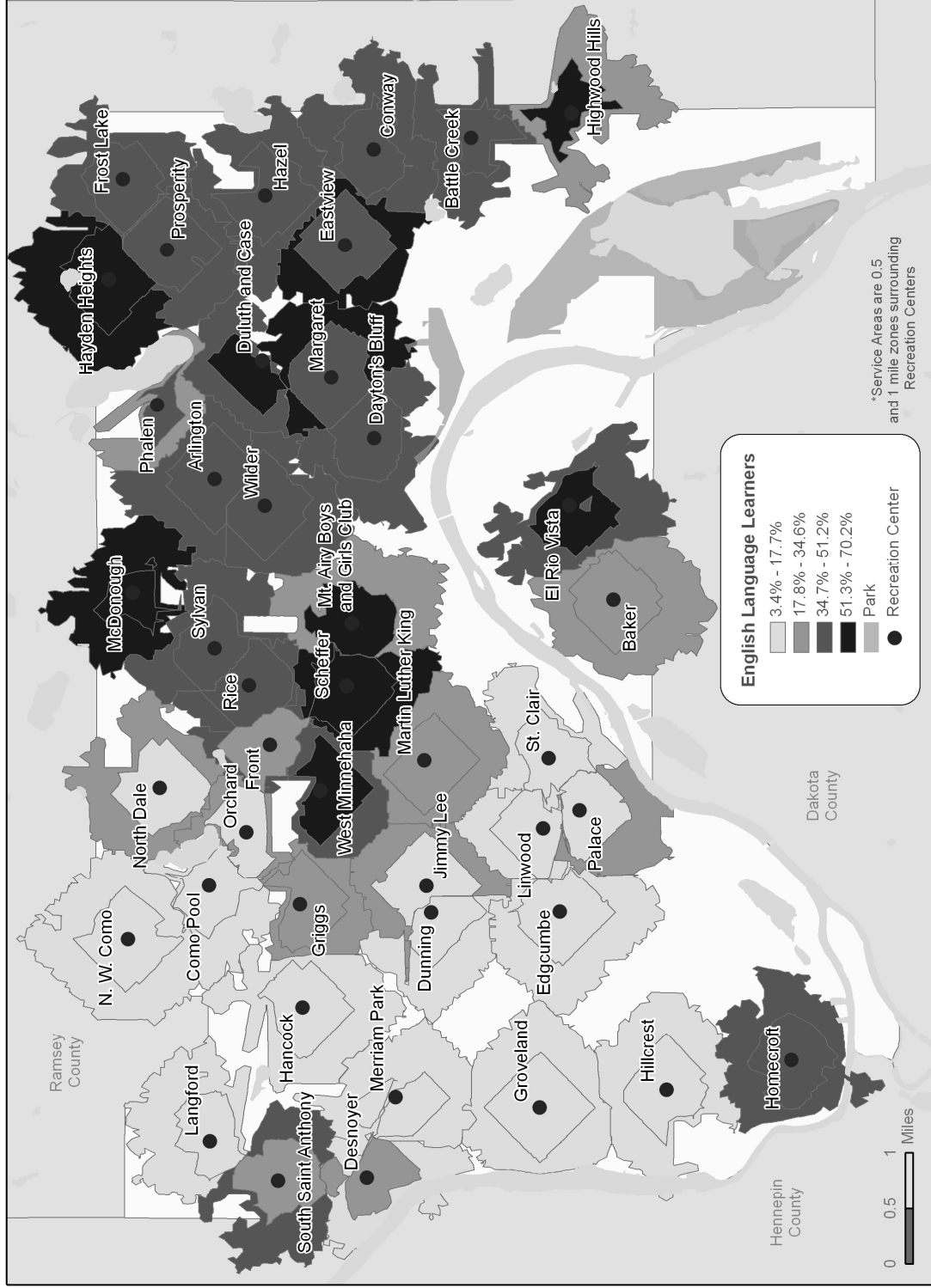


Cartographer: Laura Cullenward. Data Sources: Saint Paul Public Schools, ESRI, Saint Paul Parks and Recreation, December 2008

SPPS Minority Students by Service Area



SPPS Students Who Are English Language Learners by Service Area*



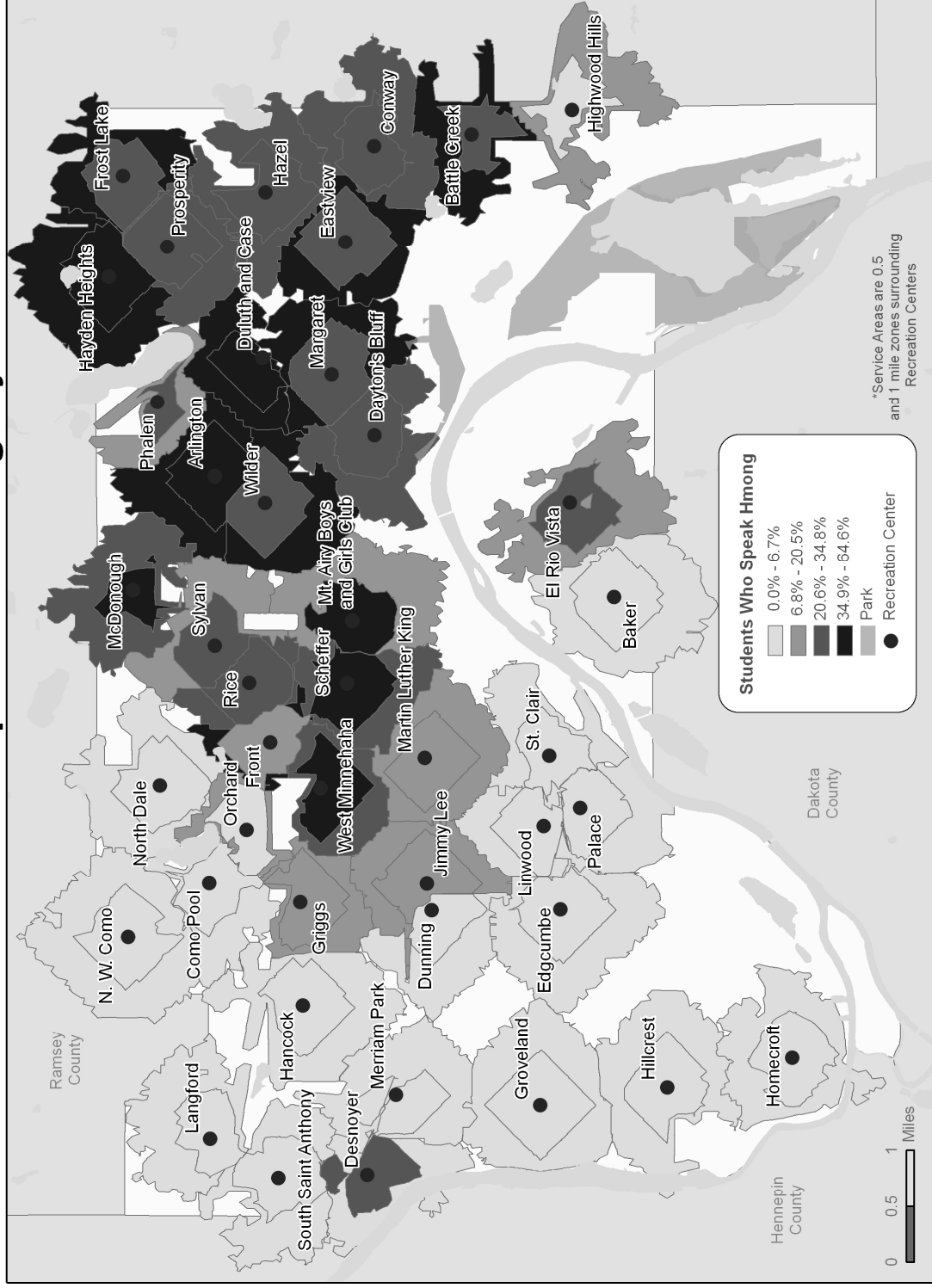
Cartographer: Laura Cullenward. Data Sources: Saint Paul Public Schools, ESRI, Saint Paul Parks and Recreation; December 2008

SPPS Students Who Speak English by Service Area*



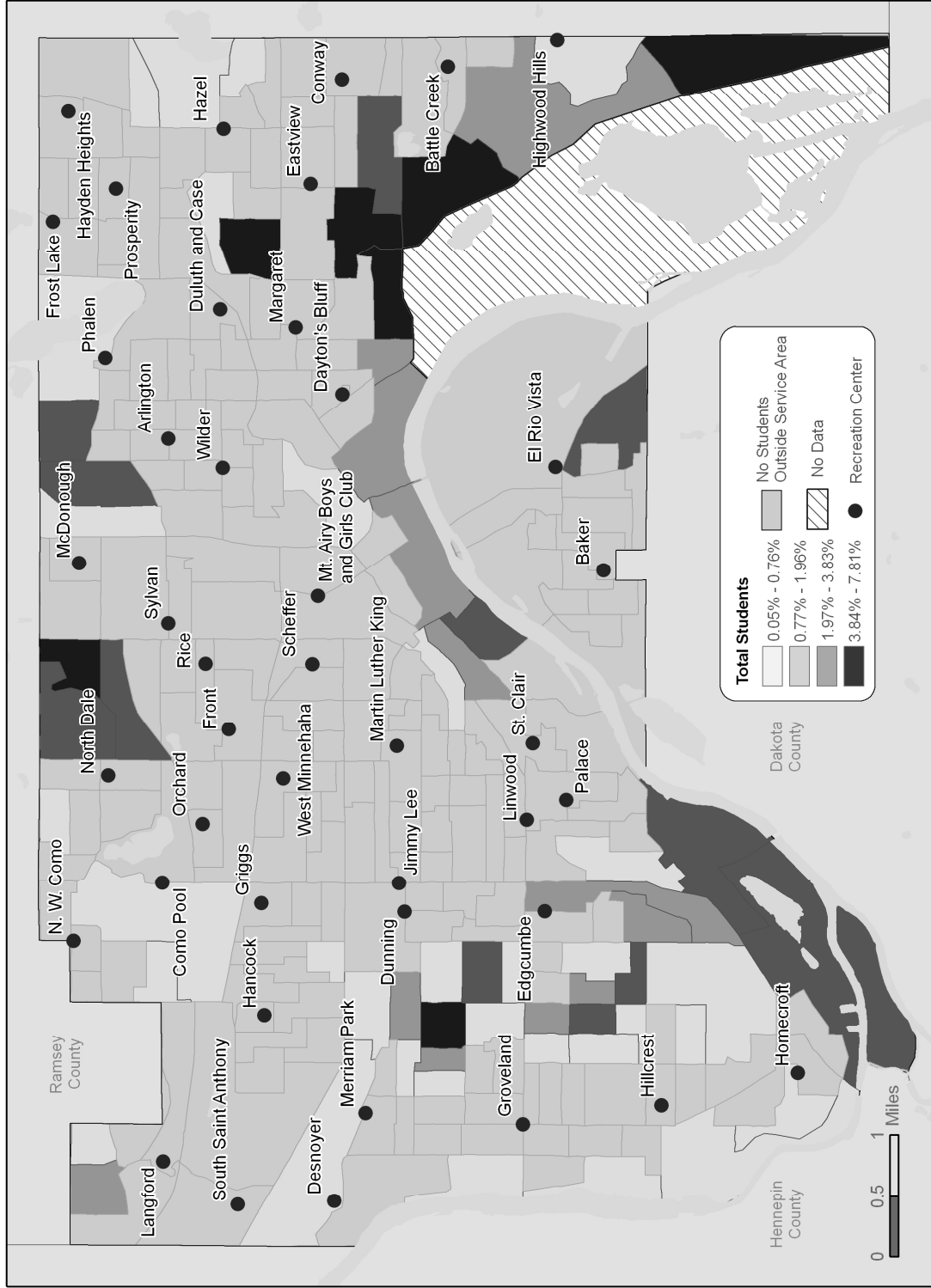
Cartographer: Laura Cullenward; Data Sources: Saint Paul Public Schools, ESRI, Saint Paul Parks and Recreation; December 2008

SPPS Students Who Speak Hmong by Service Area*

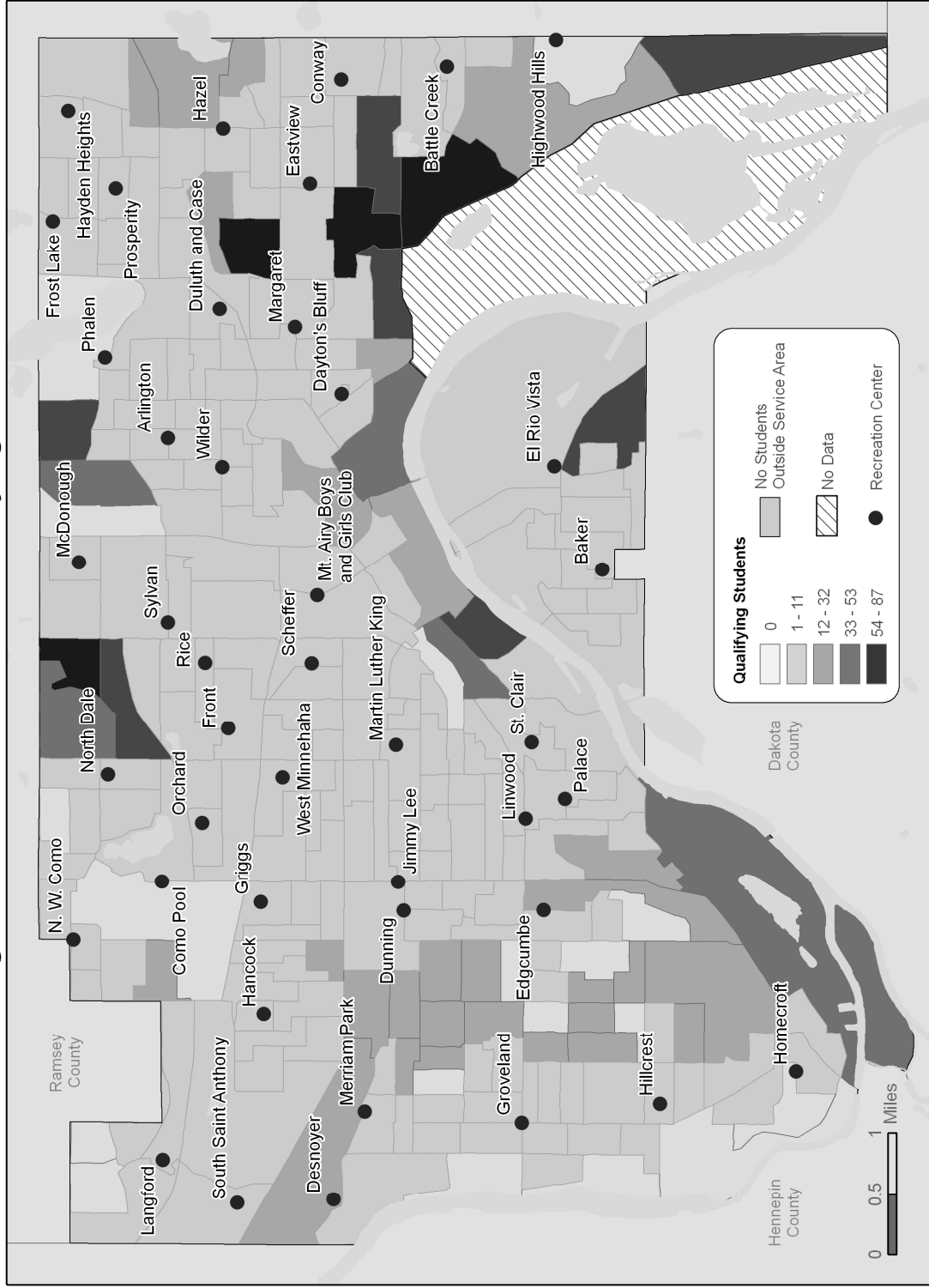


Cartographer: Laura Cullenward. Data Sources: Saint Paul Public Schools, ESRI, Saint Paul Parks and Recreation, December 2008

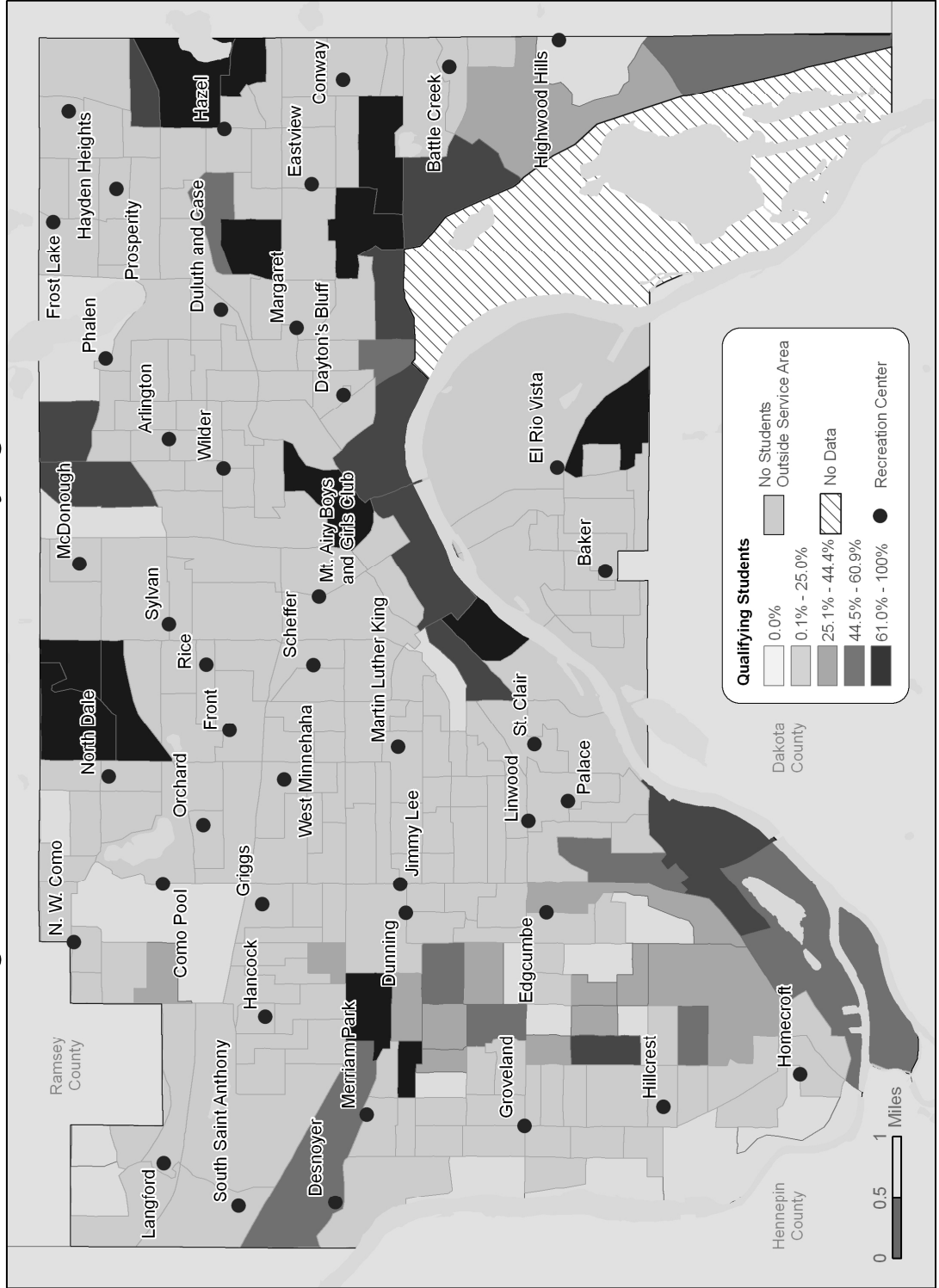
SPPS Students Who Live Outside Service Areas



SPPS Students Living Outside Service Areas Qualifying for Free and Reduced Lunch

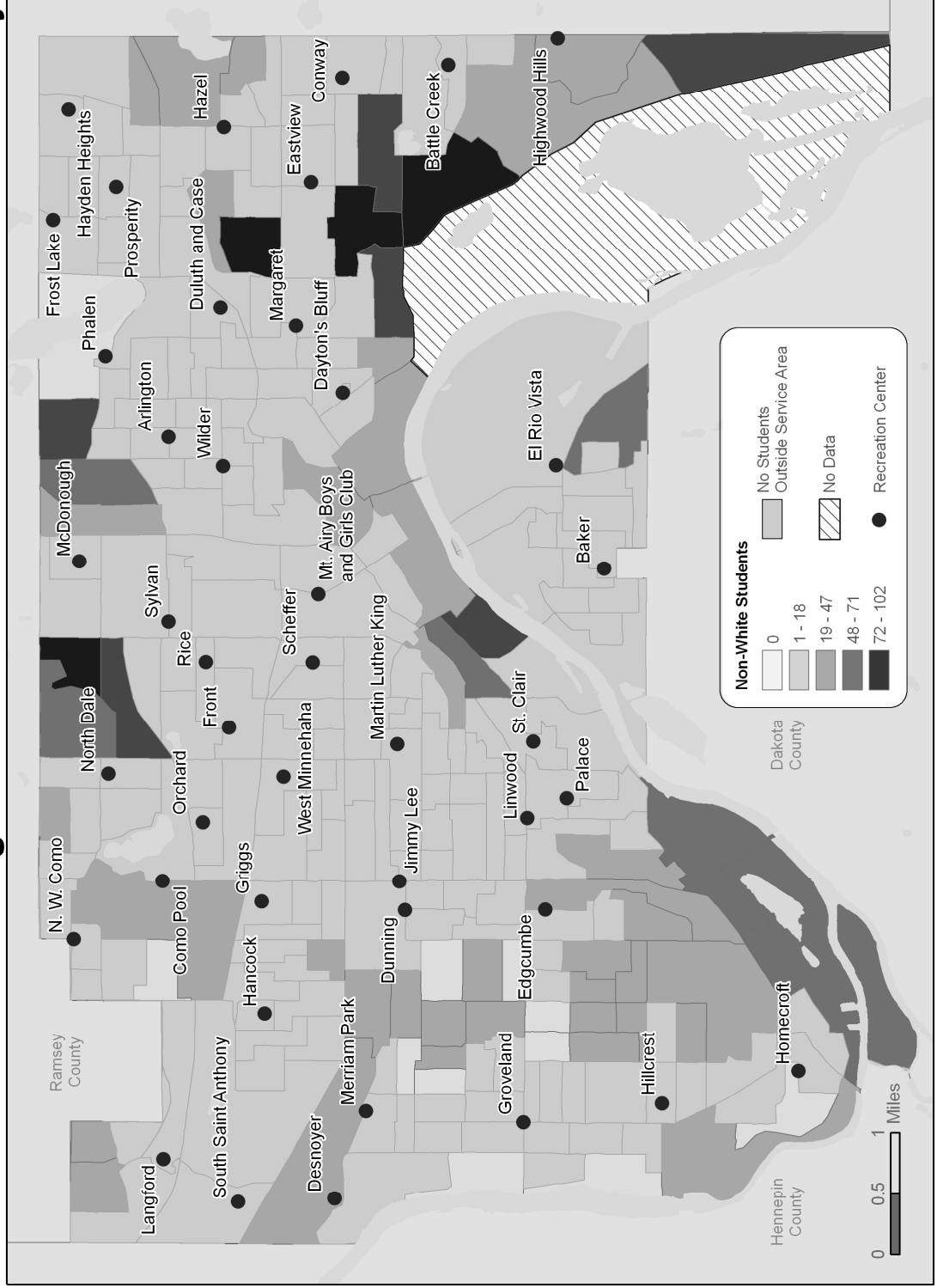


SPPS Students Living Outside Service Areas Qualifying for Free and Reduced Lunch



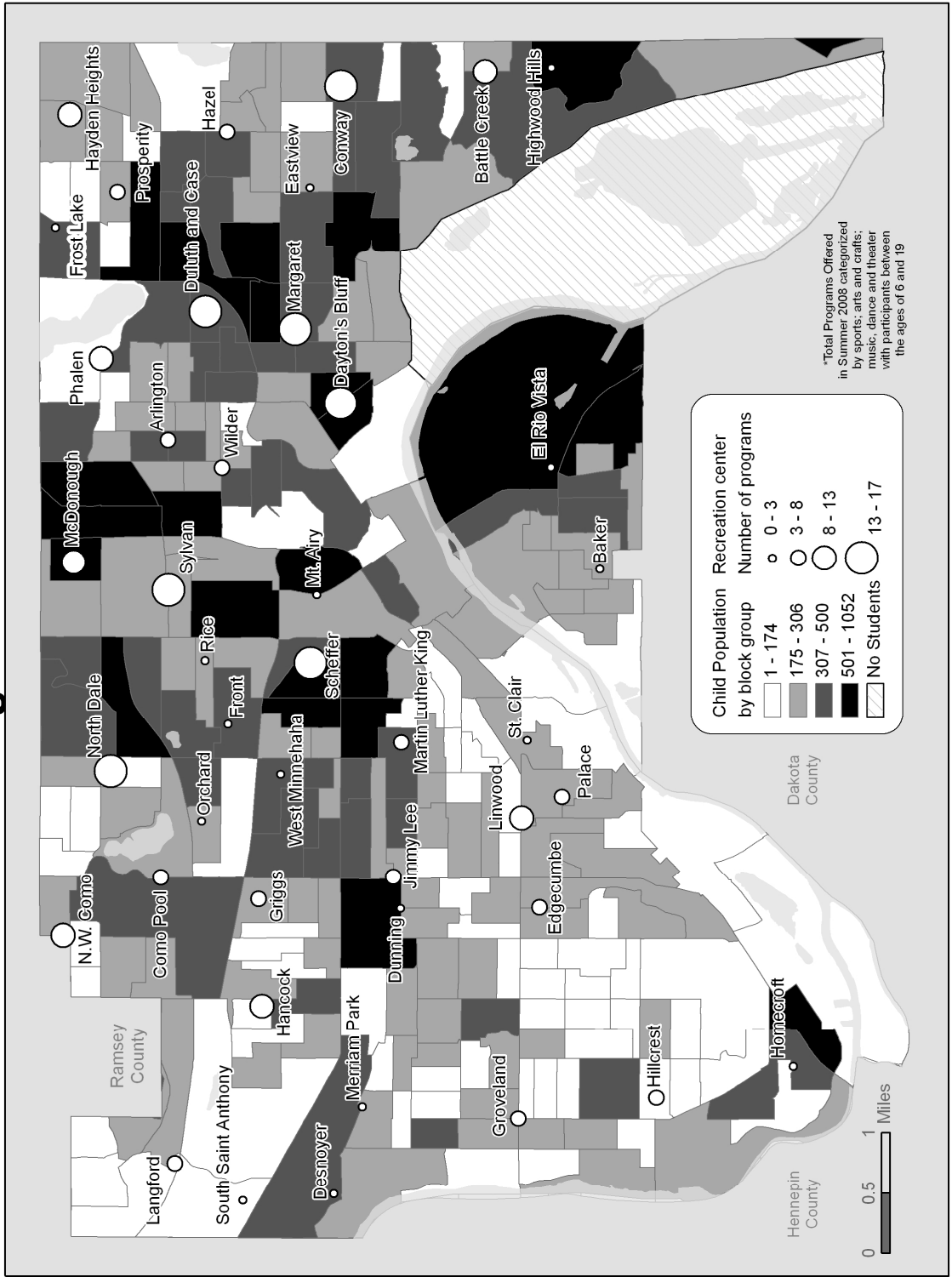
Cartographer: Laura Cullenward; Data Sources: Saint Paul Public Schools, ESRI, Saint Paul Parks and Recreation, US Census Block Groups; December 2008

SPPS Students Living Outside Service Areas Who Are Minority

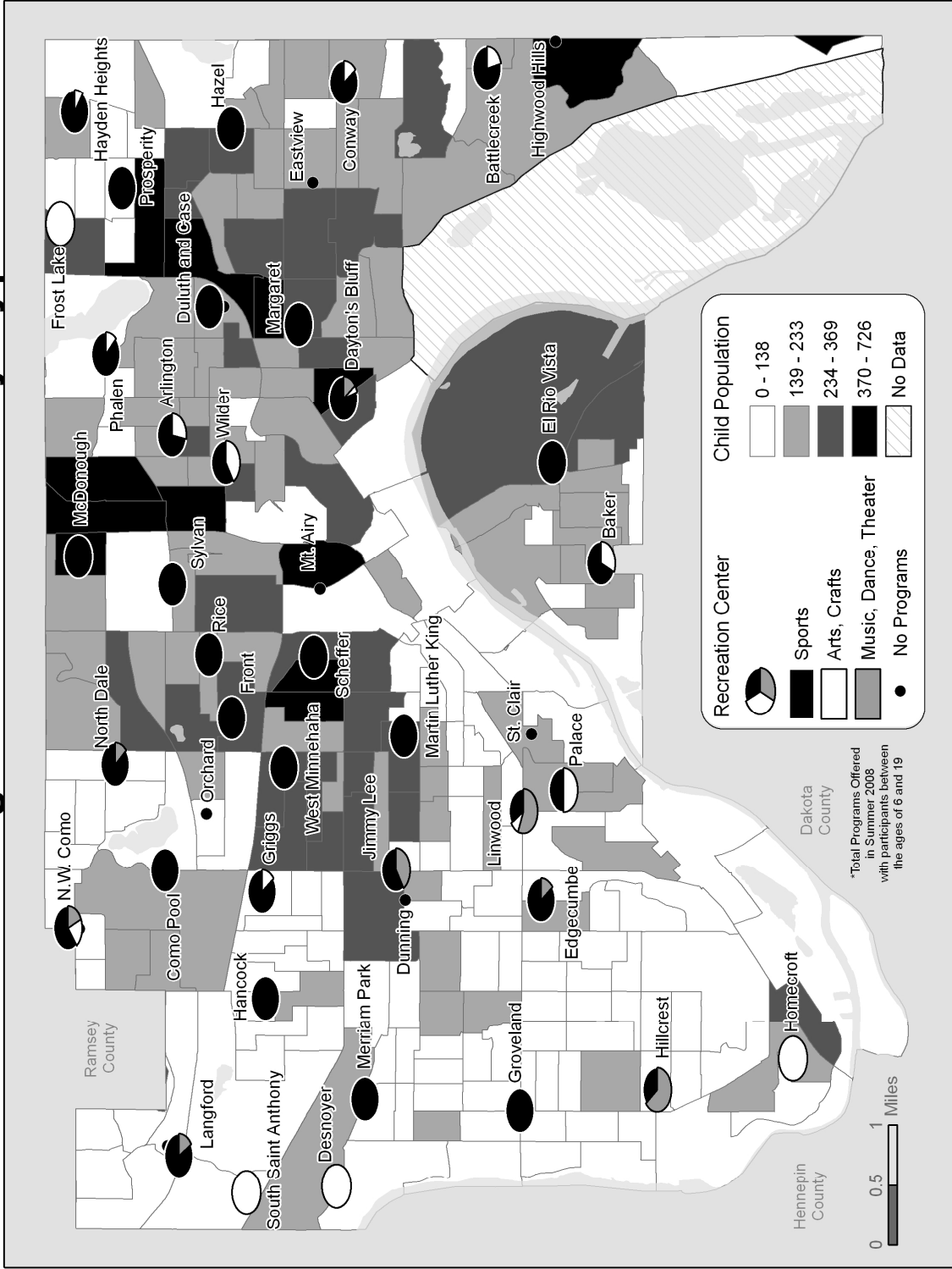


Cartographer Laura Cullenward; Data Sources: Saint Paul Public Schools, ESRI, Saint Paul Parks and Recreation, US Census Block Groups; December 2008

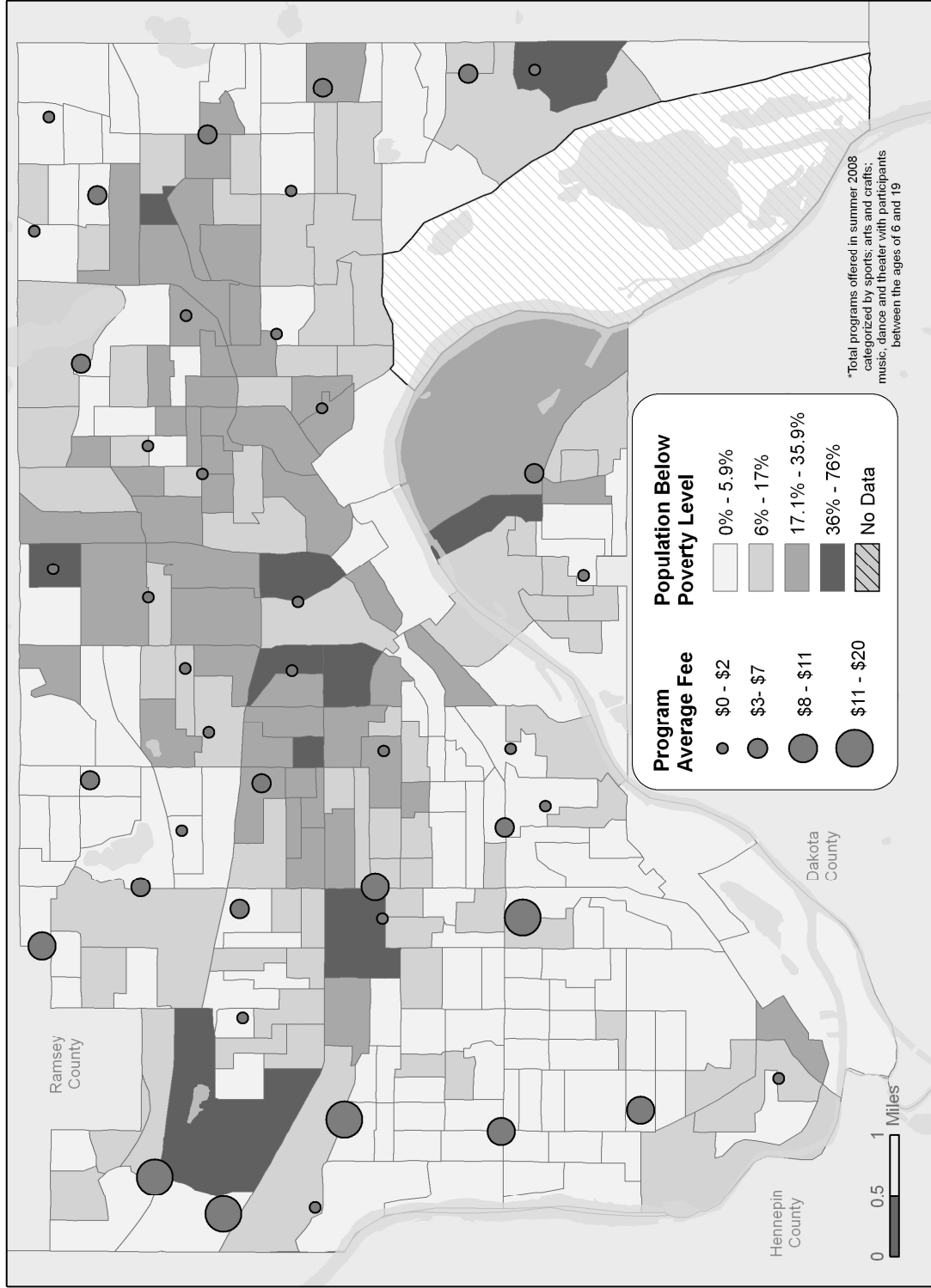
Total Programs Offered*



Total Programs Offered* By Type

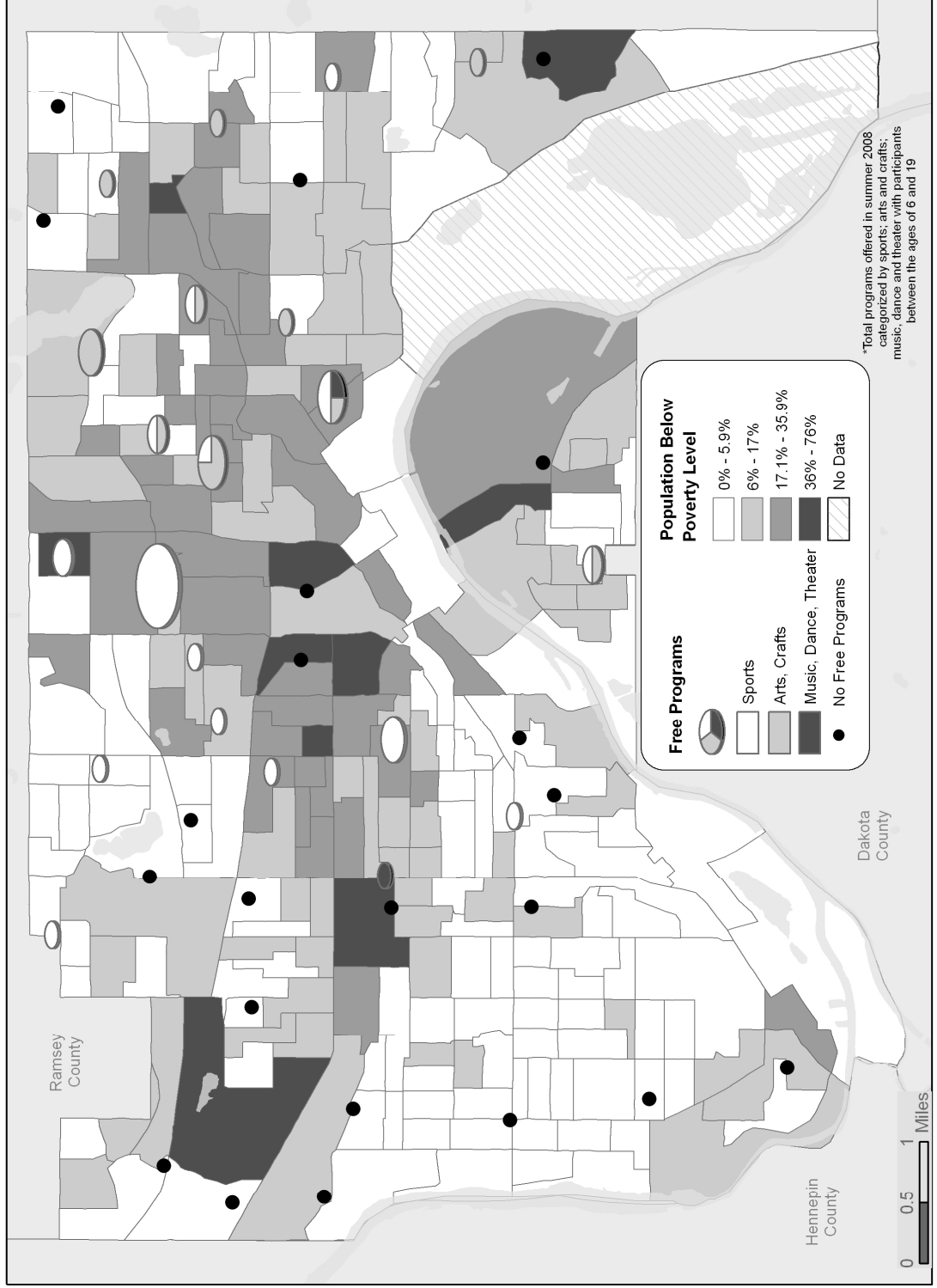


Average Program Fees* by Rec. Center



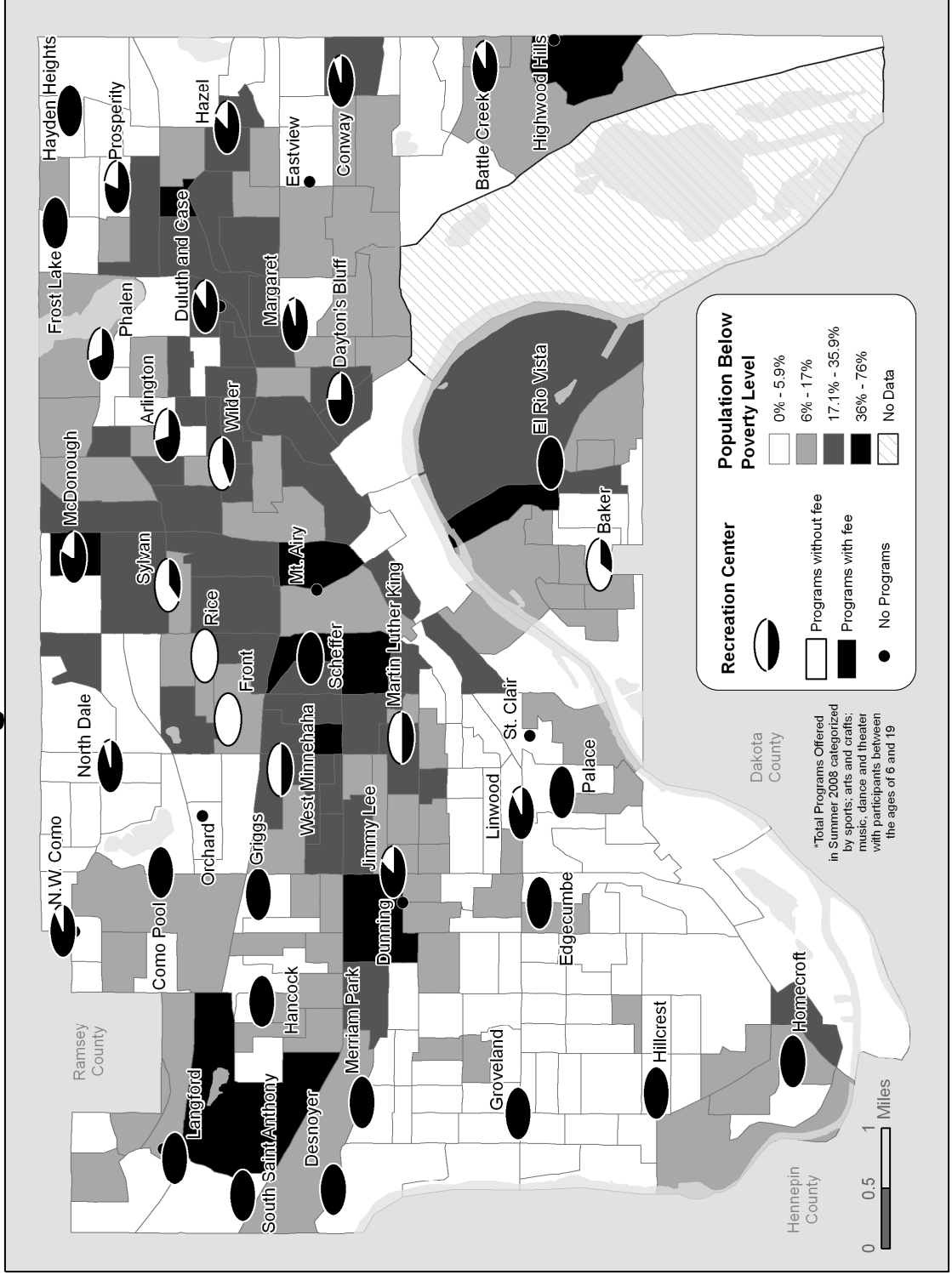
Cartographer: Cathleen Torres Parisian; Data Sources: ESRI, Saint Paul Parks and Recreation, Geolytics; US Census; December, 2008

Free Programs* by Rec. Center



*Total programs offered in summer 2008 categorized by sports, arts and crafts; music, dance and theater with participants between the ages of 6 and 19

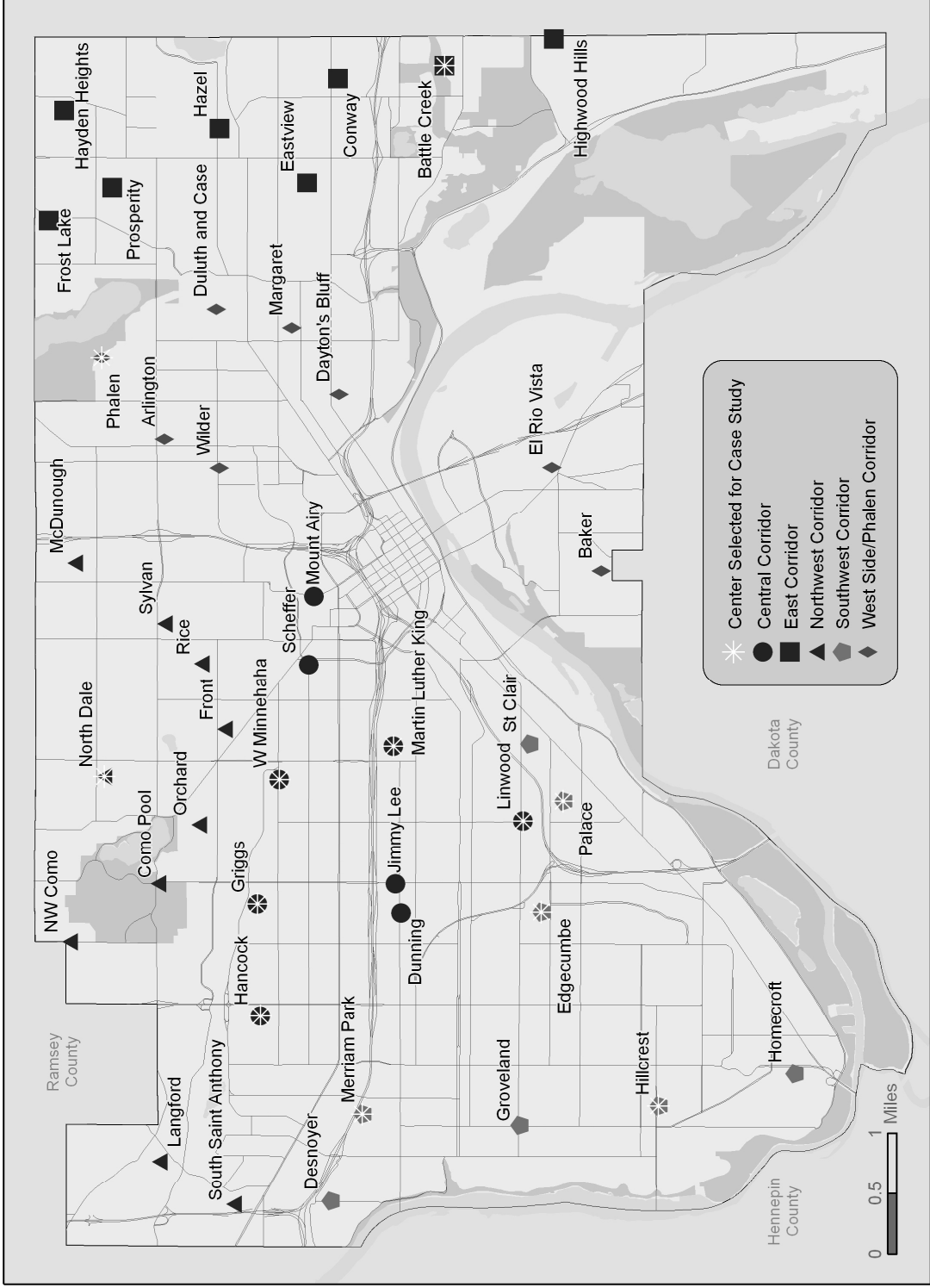
Recreation Center Programs* With and Without Fees




Rec. Center Service Areas for Case Studies



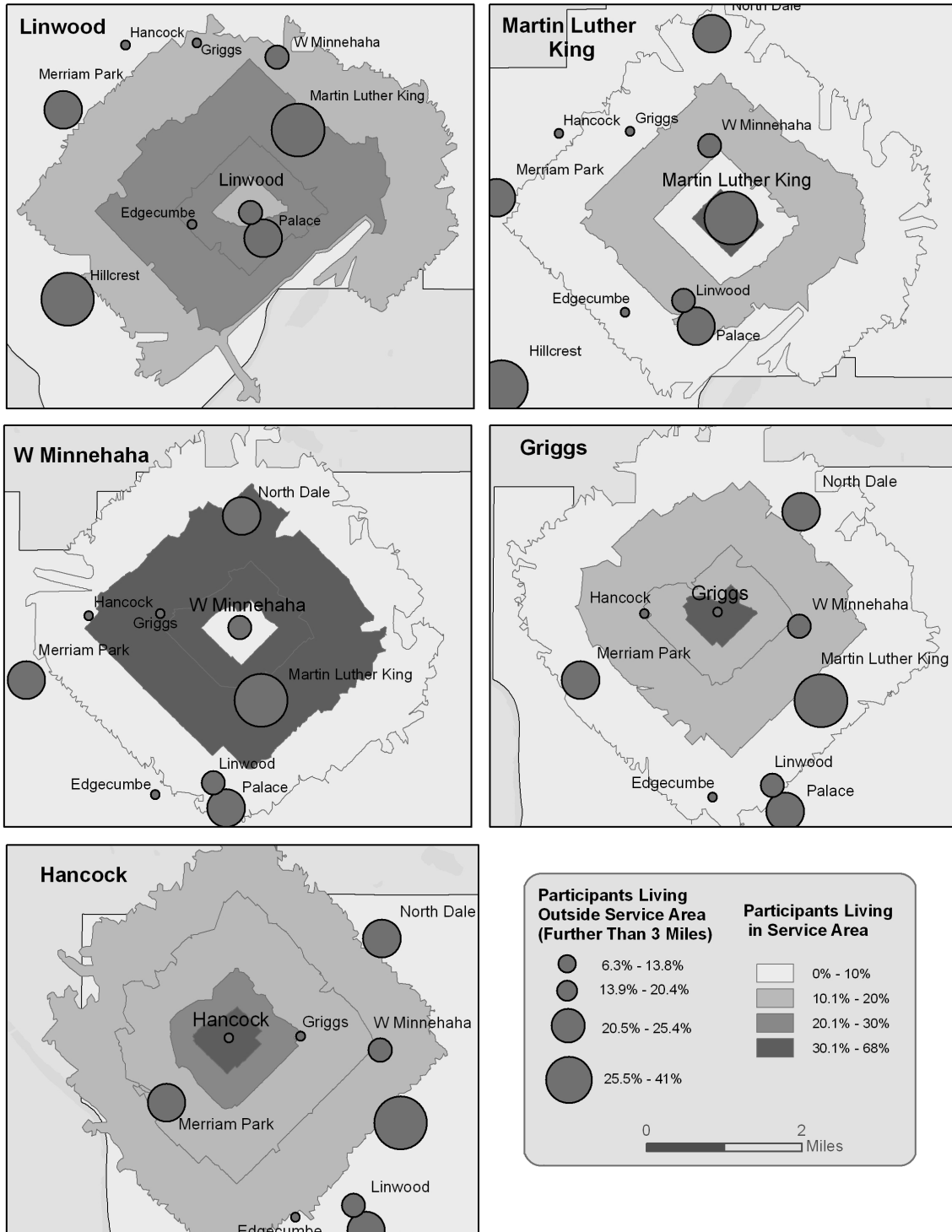
Corridor Designations of Saint Paul Recreation Centers



Southwest Corridor Rec. Center Program Participants by Service Area



Central Corridor Rec. Center Program Participants by Service Area



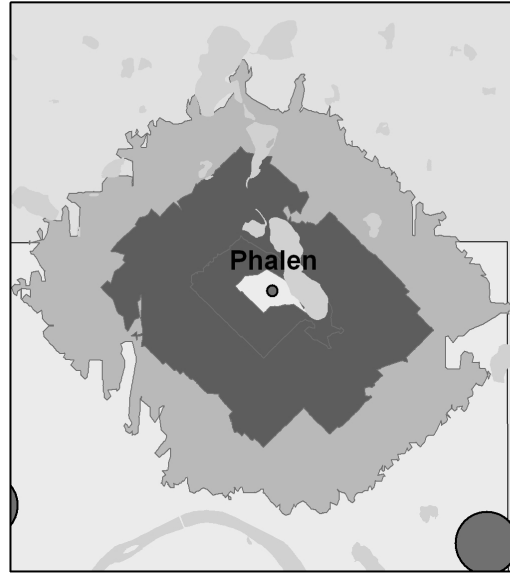
Cartographer: Louise Sharrow; Data Sources: Saint Paul Rec Reserve Master, ESRI; December 2008

Participants in Rec. Center Programs by Service Area (Corridors With Single Center Chosen for Case Study)

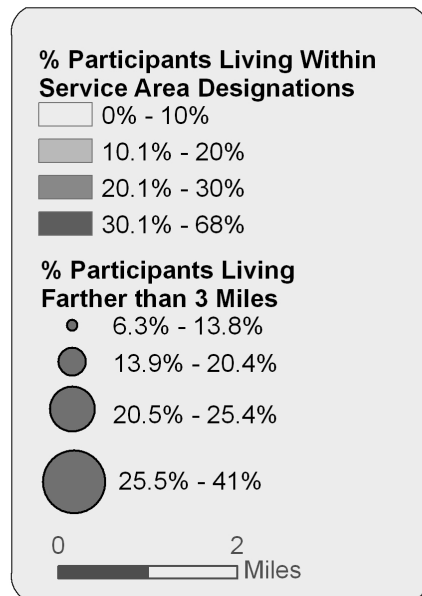
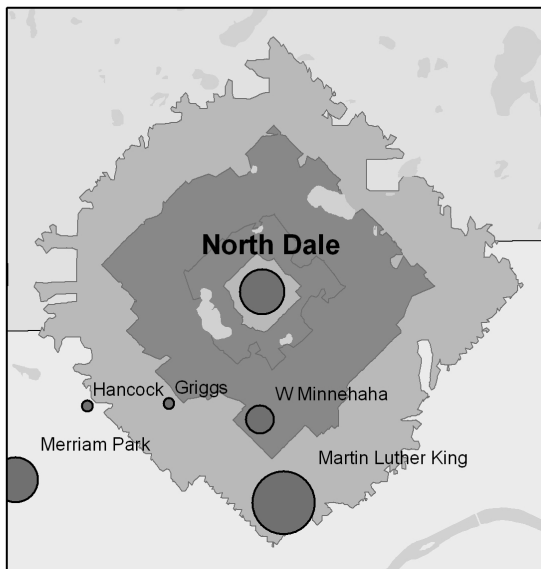
East Corridor



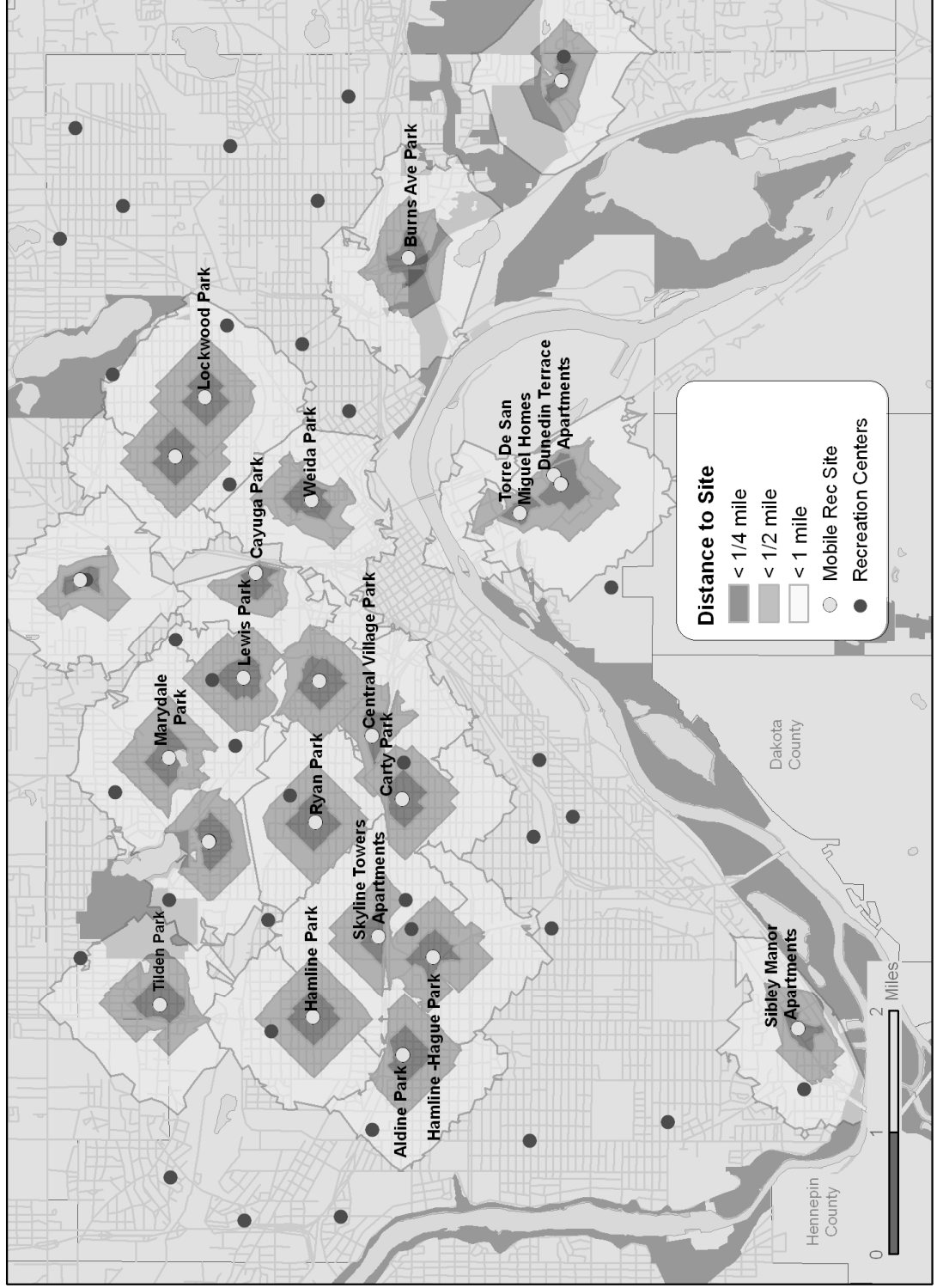
West Side/Phalen Corridor



Northwest Corridor

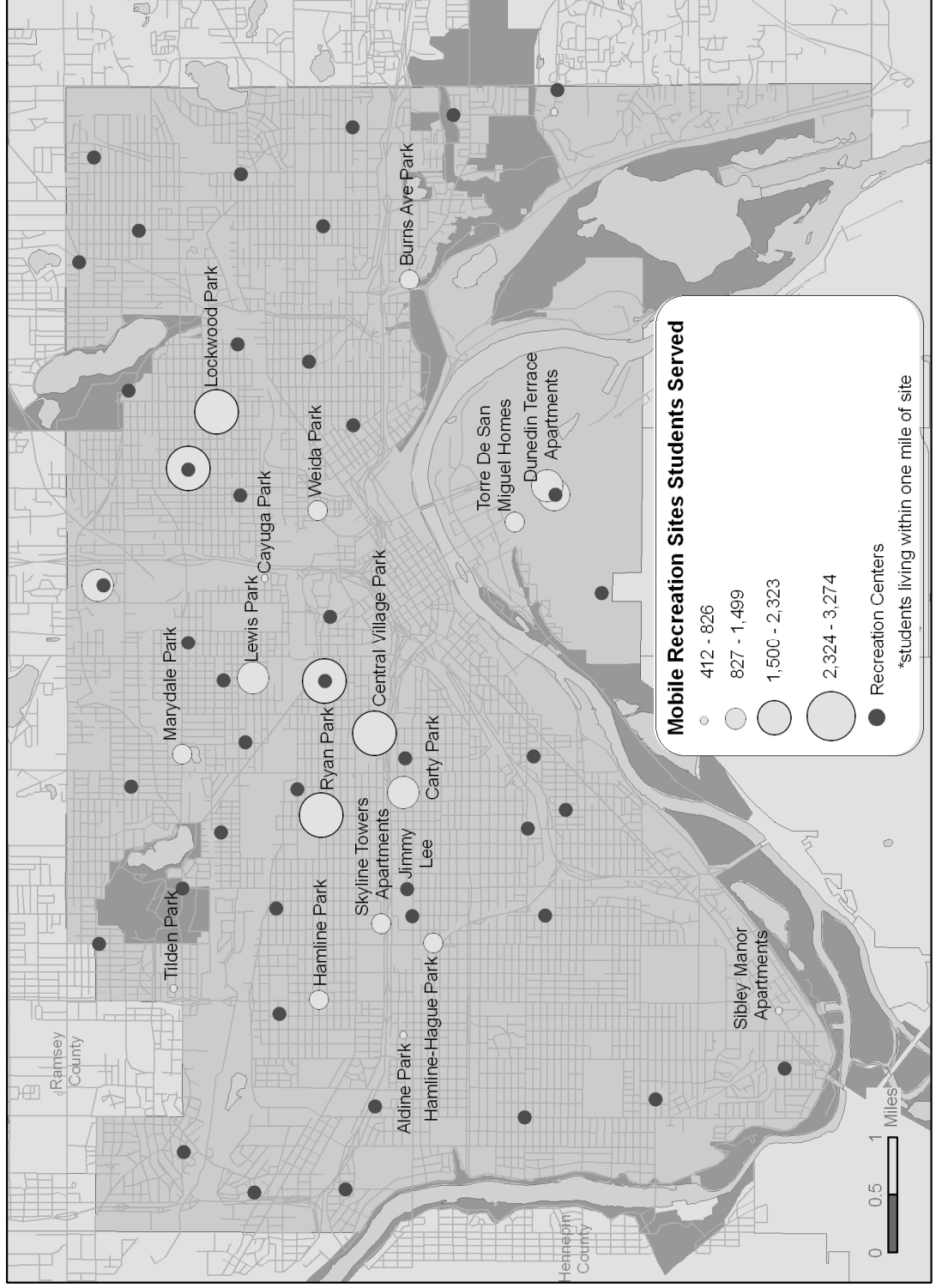


Mobile Recreation Service Areas



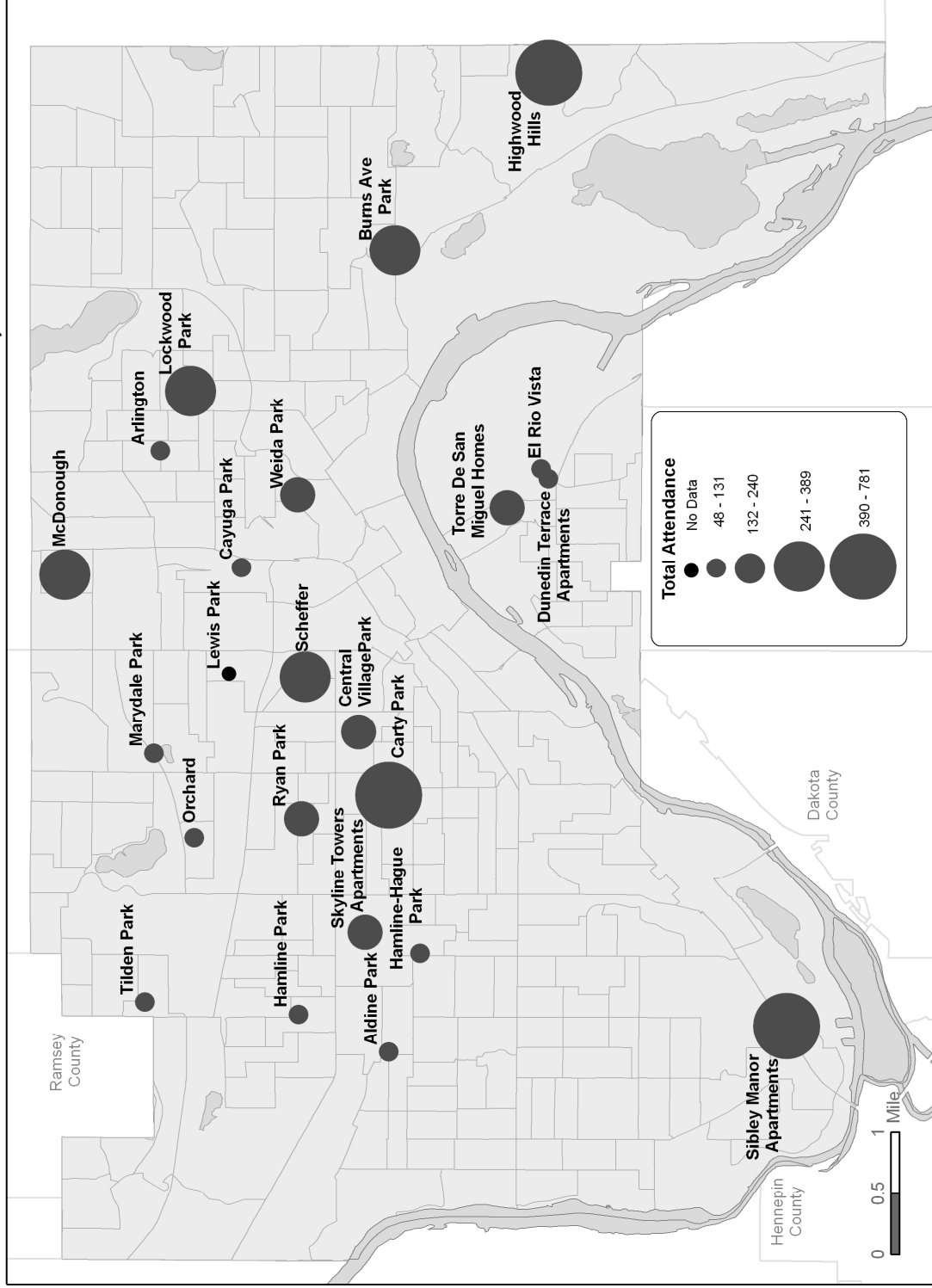
Cartographer: Caroline Rendon; Data Sources: Saint Paul Public Schools, ESRI, Saint Paul Parks and Recreation; December 2008

Number of Students Served by Mobile Recreation Sites*



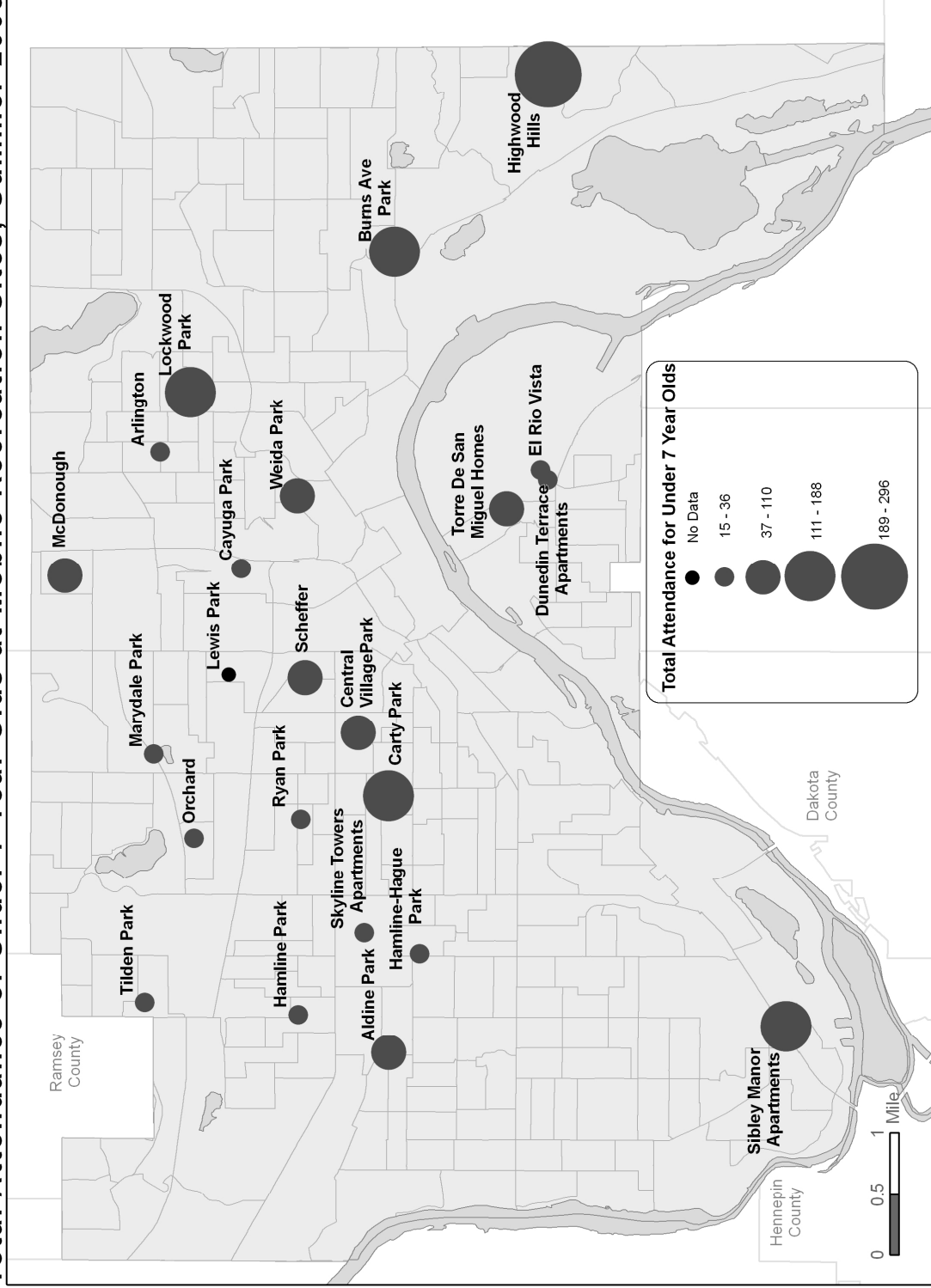
Cartographer: Caroline Rendon; Data Sources: Saint Paul Public Schools, ESRI, Saint Paul Parks and Recreation; December 2008

Total Attendance at Mobile Recreation Sites, Summer 2008



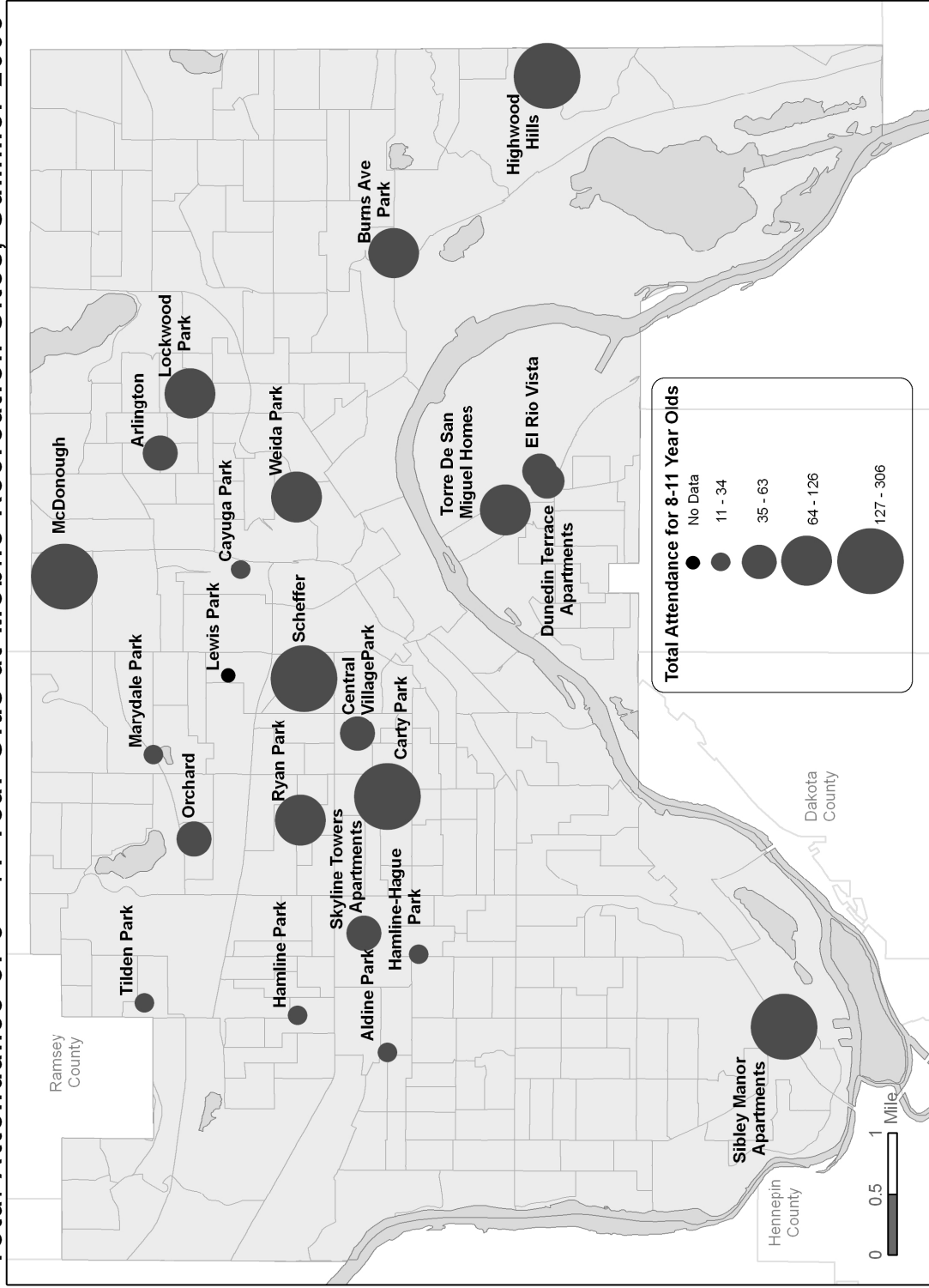
Cartographer: Anna Popinchalk; Data Sources: Saint Paul Public Schools, ESRI, Saint Paul Parks and Recreation, U.S. Census Block Groups; December 2008

Total Attendance of Under 7 Year Olds at Mobile Recreation Sites, Summer 2008



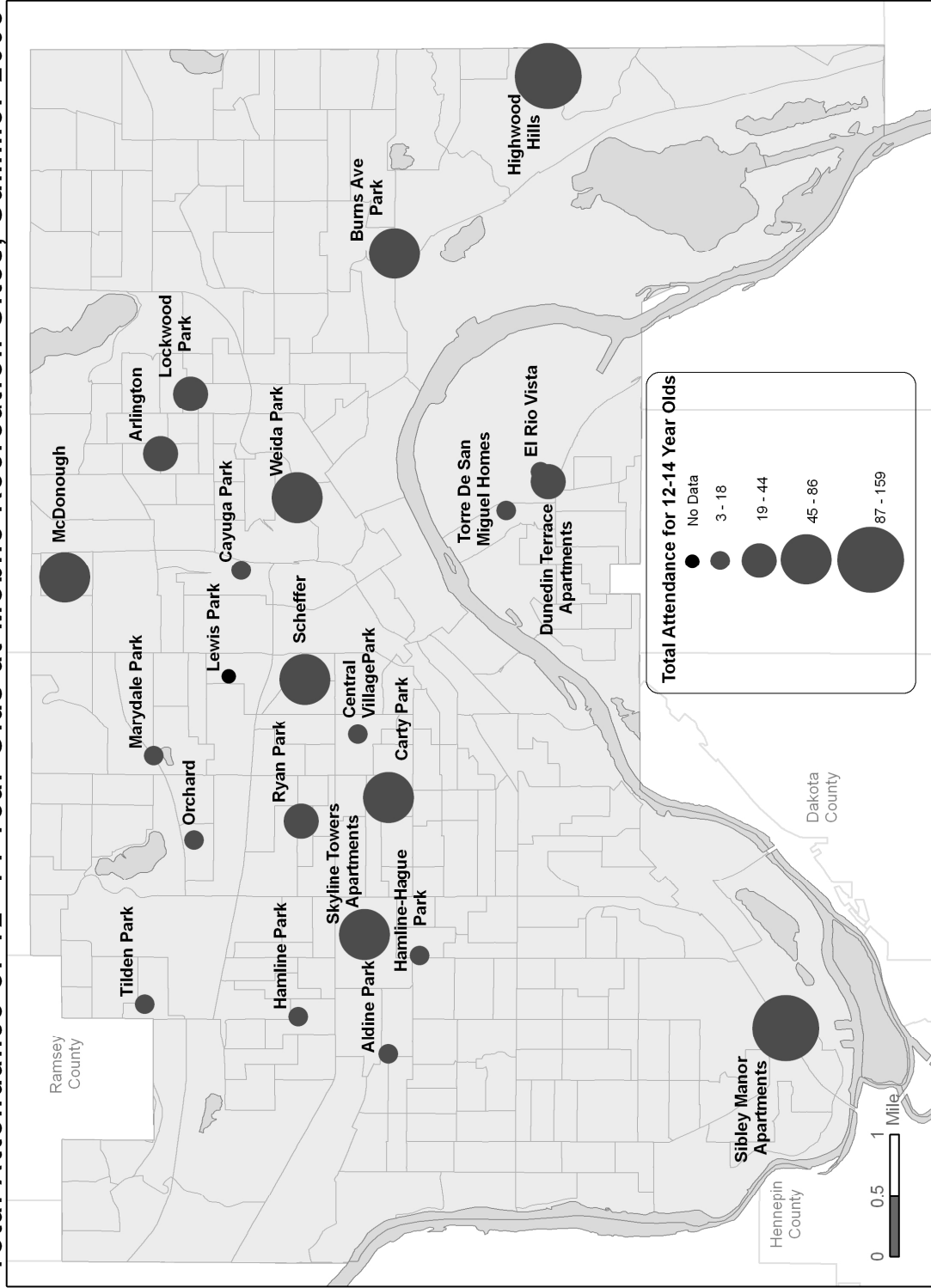
Cartographer: Anna Popinchalk; Data Sources: Saint Paul Public Schools, ESRI, Saint Paul Parks and Recreation, U.S. Census Block Groups; December 2008

Total Attendance of 8 - 11 Year Olds at Mobile Recreation Sites, Summer 2008



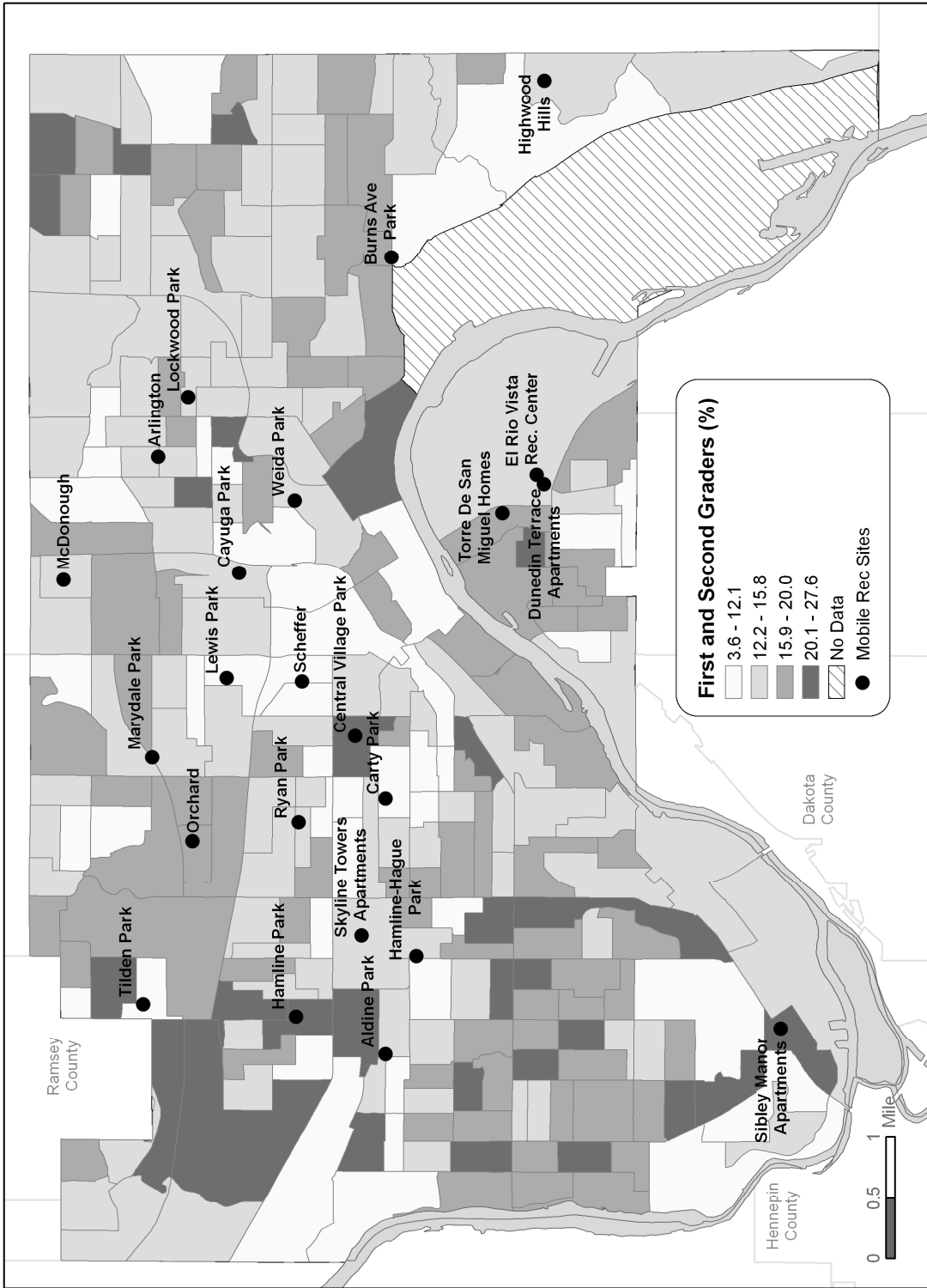
Cartographer: Anna Popinchalk; Data Sources: Saint Paul Public Schools, ESRI, Saint Paul Parks and Recreation, U.S. Census Bureau Block Groups; December 2008

Total Attendance of 12- 14 Year Olds at Mobile Recreation Sites, Summer 2008



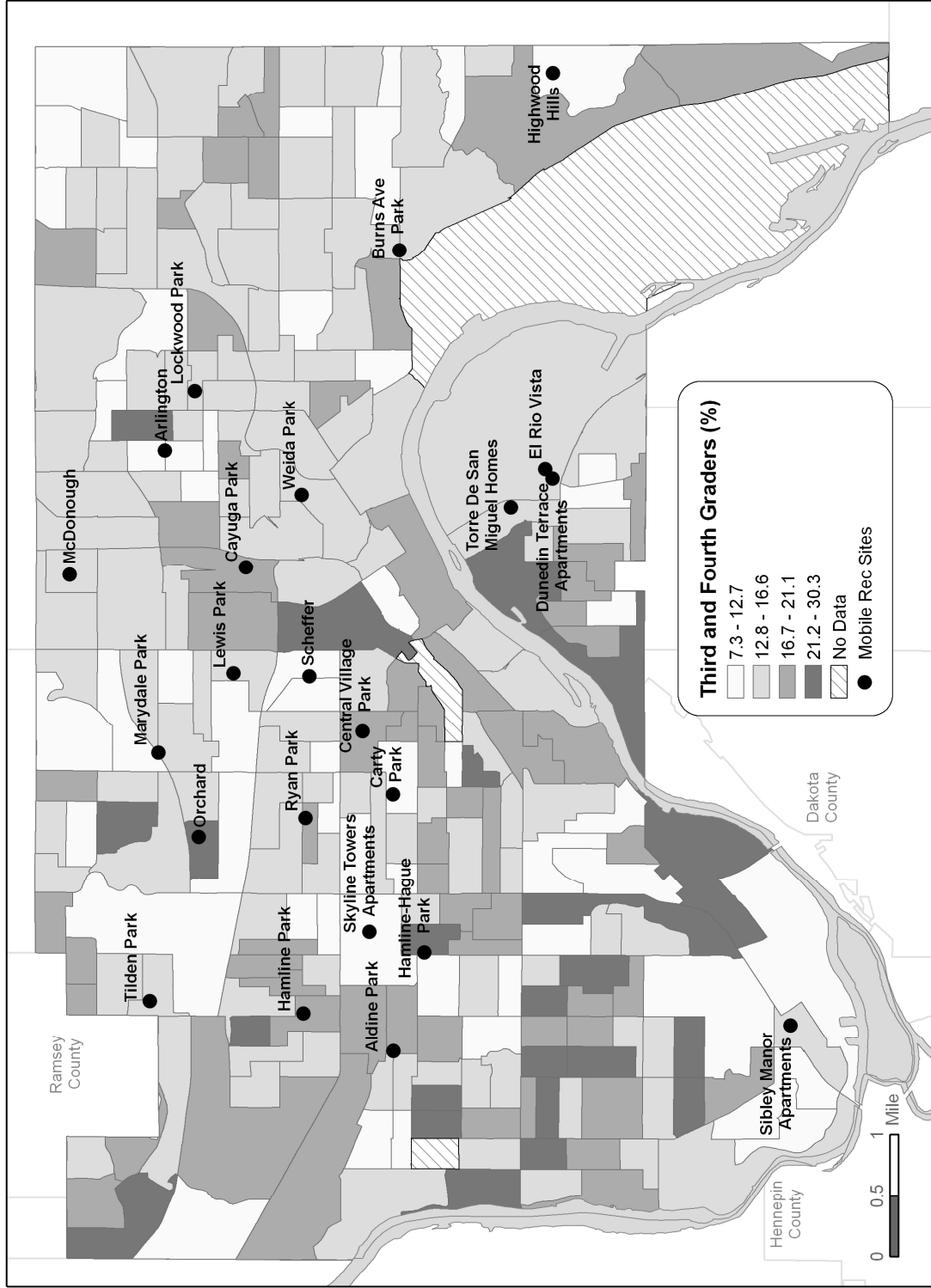
Cartographer: Anna Popinchalk; Data Sources: Saint Paul Public Schools, ESRI, Saint Paul Parks and Recreation, U.S. Census Bureau Block Groups; December 2008

Mobile Recreation Sites in Relation to First and Second Graders



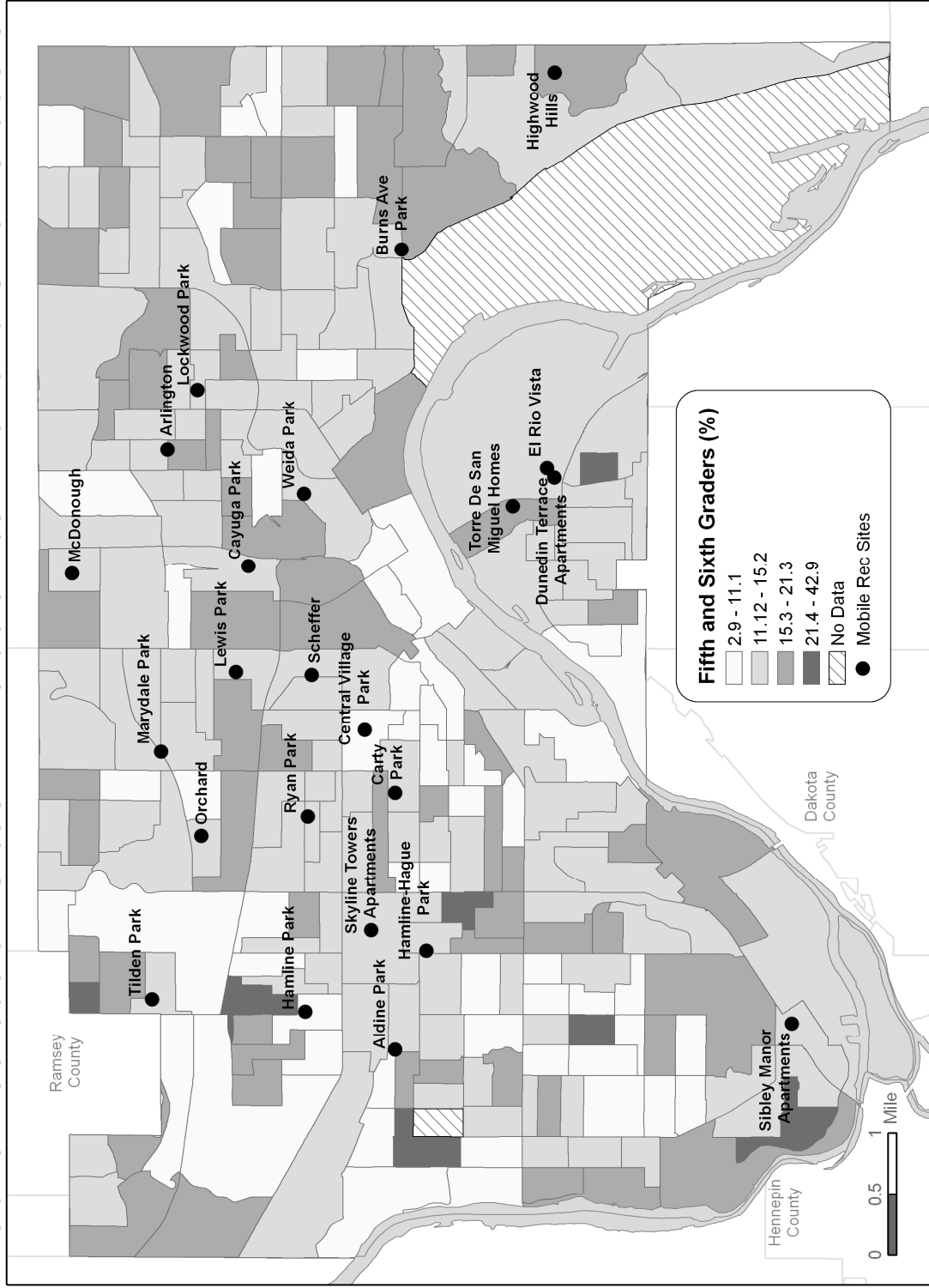
Cartographer: Anna Popinchalk; Data Sources: Saint Paul Public Schools, ESRI, Saint Paul Parks and Recreation, U.S. Census Bureau Block Groups; December 2008

Mobile Recreation Sites in Relation to Third and Fourth Graders



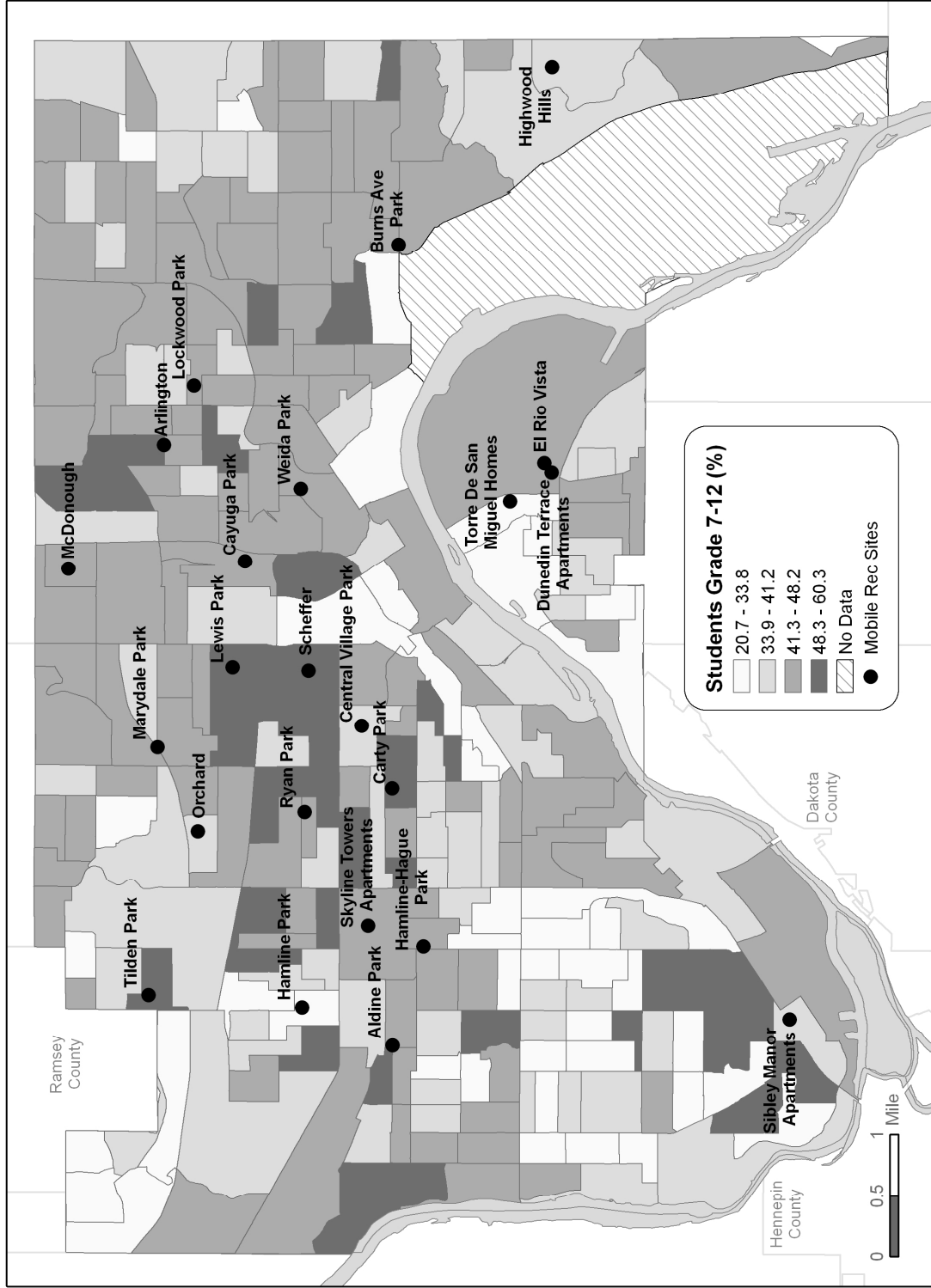
Cartographer: Anna Popinchalk; Data Sources: Saint Paul Public Schools, ESRI, Saint Paul Parks and Recreation, U.S. Census Bureau Block Groups; December 2008

Mobile Recreation Sites in Relation to Fifth and Sixth Graders



Cartographer: Anna Popinchalk; Data Sources: Saint Paul Public Schools, ESRI, Saint Paul Parks and Recreation, U.S. Census Bureau; Block Groups; December 2008

Mobile Recreation Sites in Relation to Students Seventh to Twelfth Grade

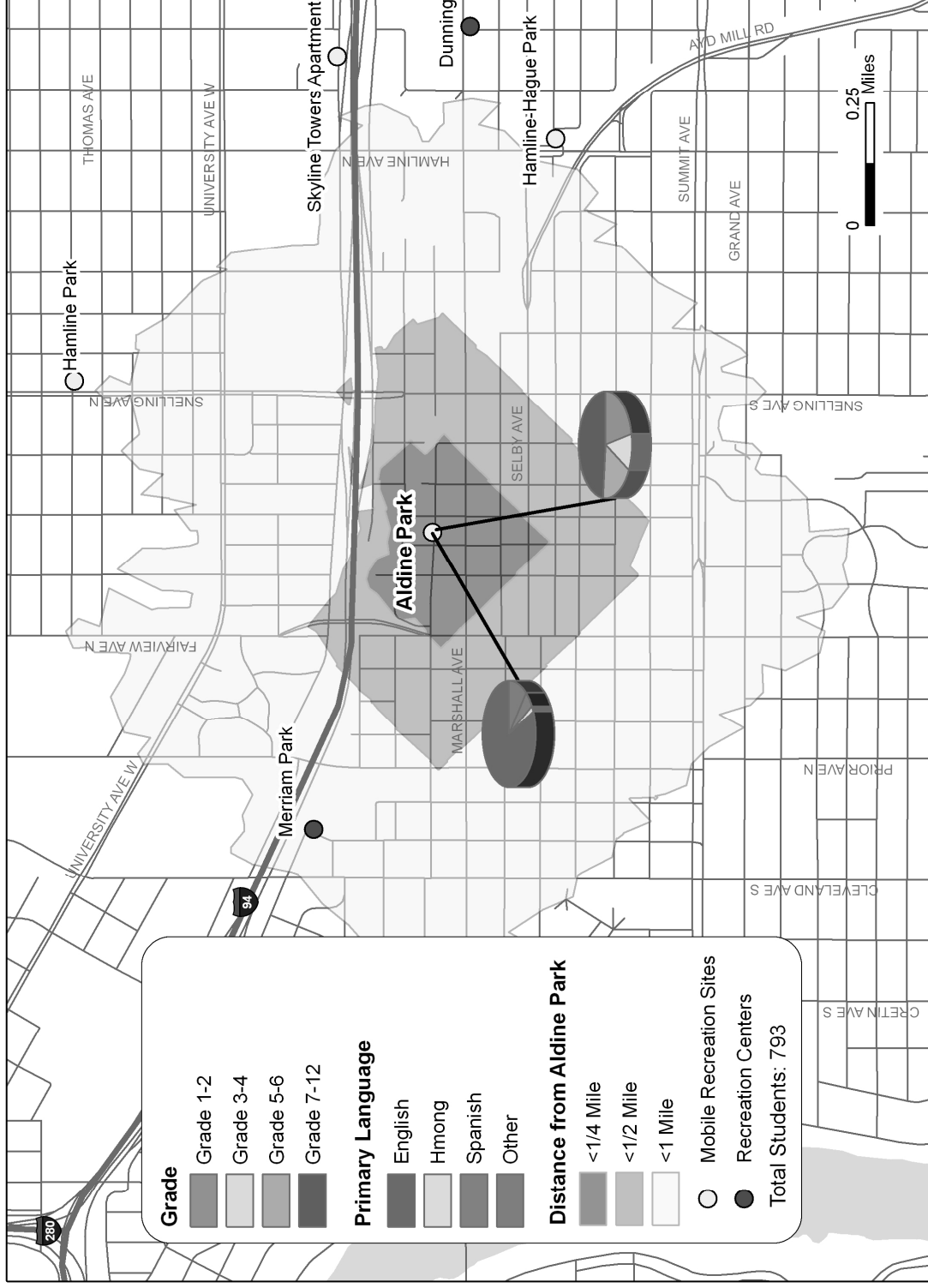


Cartographer: Anna Popinchalk; Data Sources: Saint Paul Public Schools, ESRI, Saint Paul Parks and Recreation, U.S. Census Bureau Block Groups; December 2008

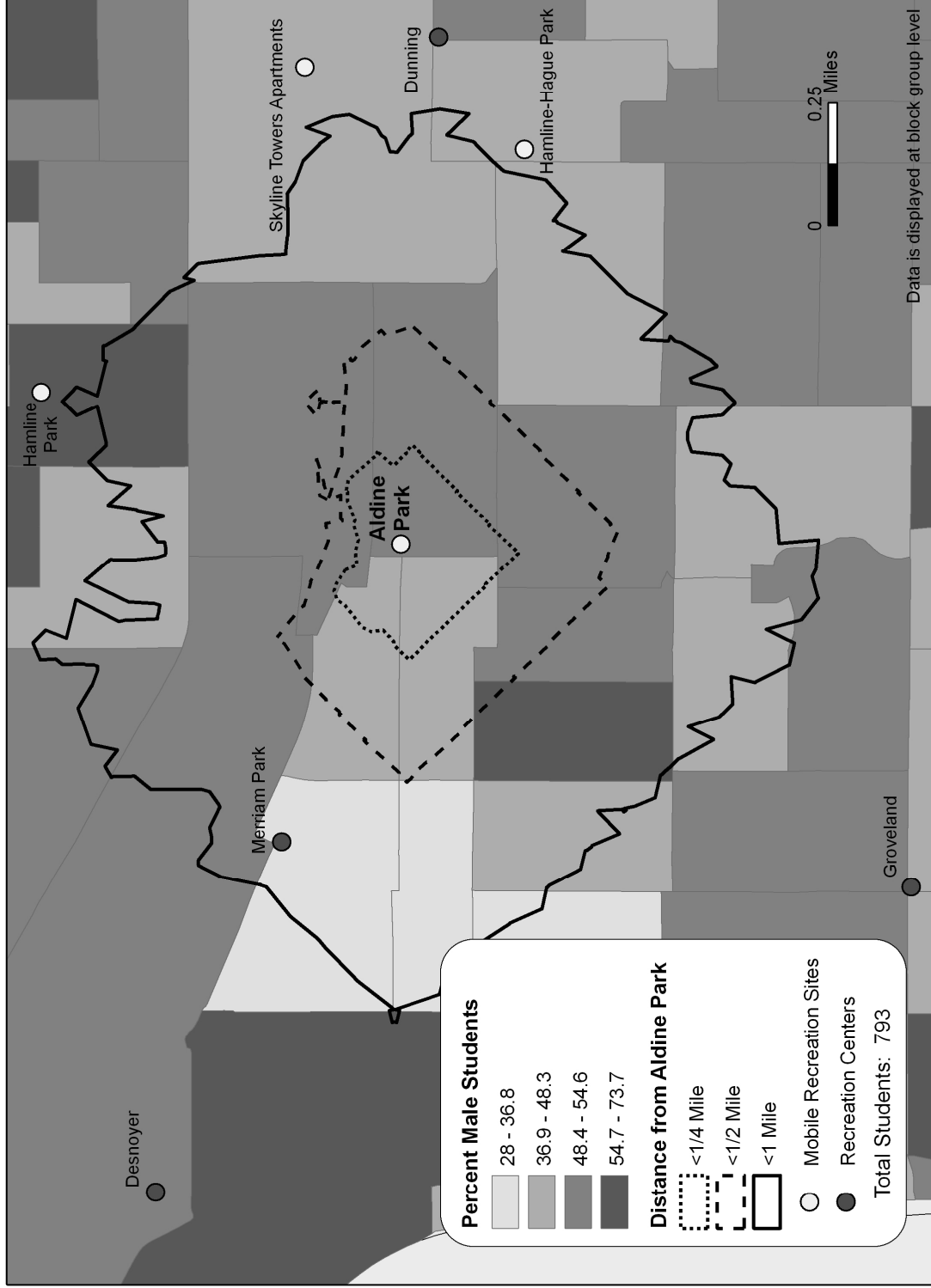
Recreation Sites, Libraries, and Dairy Queens



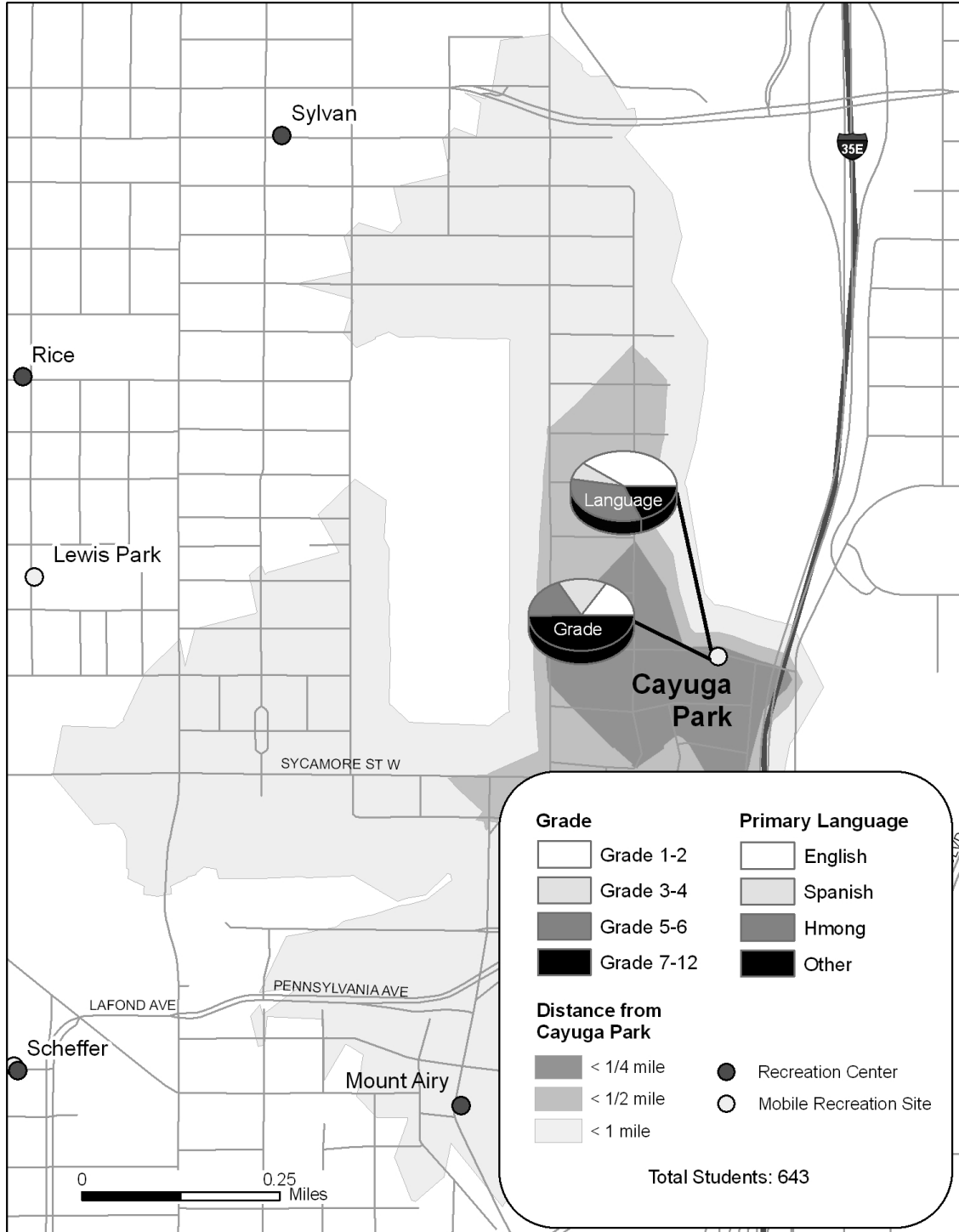
Ages and Languages of Students Within One Mile of Aldine Park



Male Students in Aldine Park Service Area

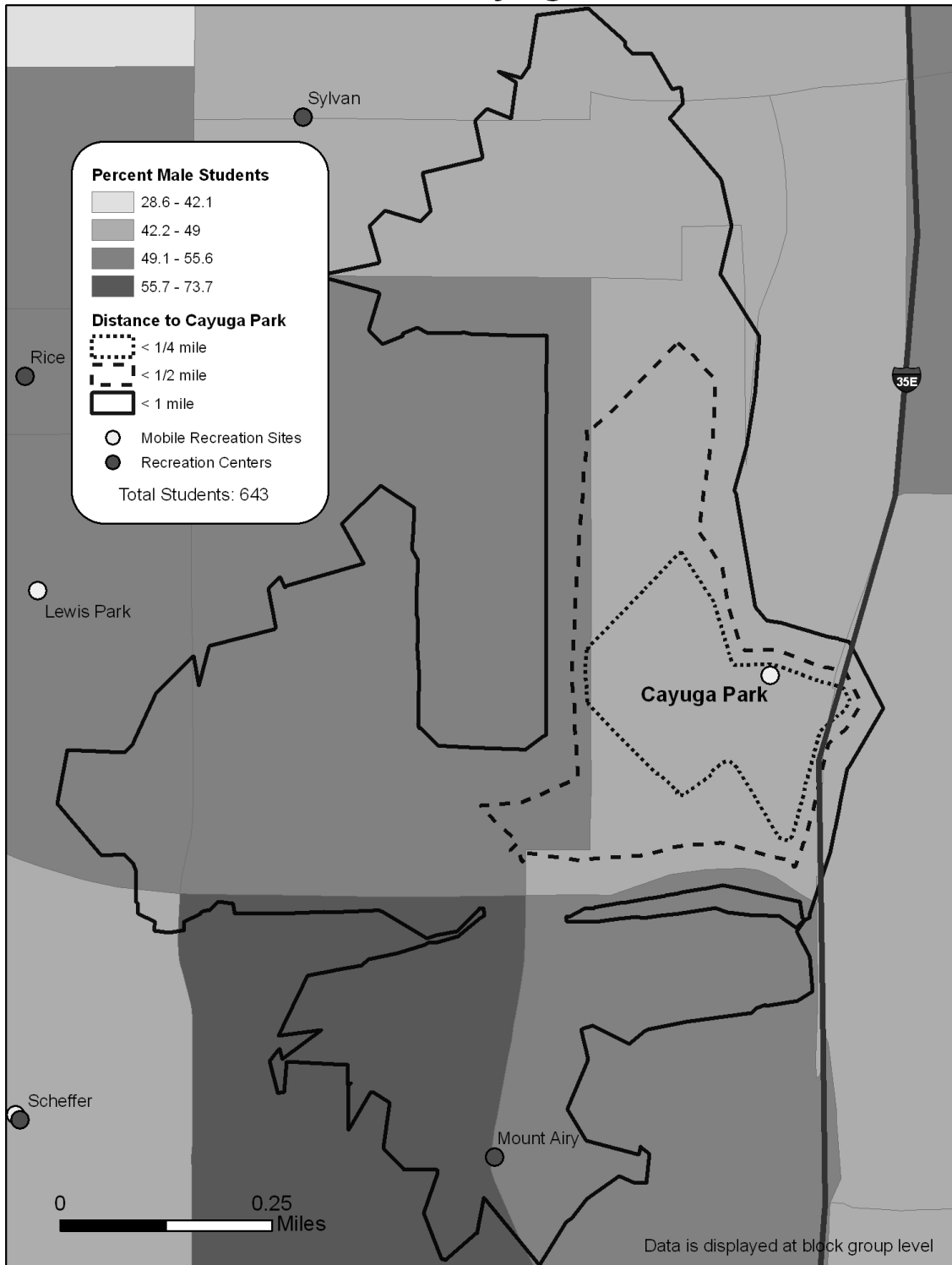


Ages and Languages of Students Within One Mile of Cayuga Park



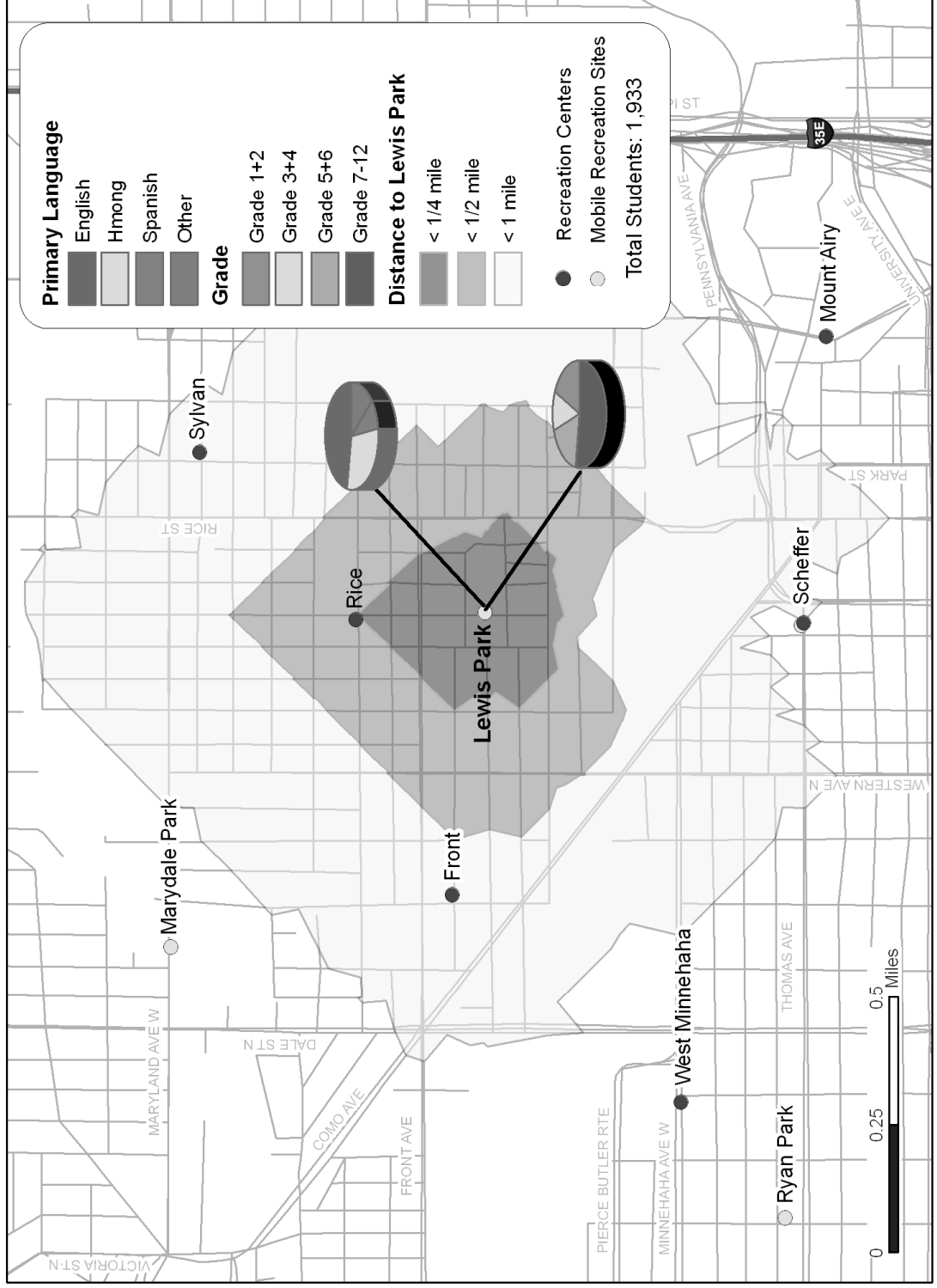
Cartographer: Dillon Teske; Data Sources: Saint Paul Public Schools, ESRI, Metropolitan Council, Saint Paul Parks and Recreation; December 2008

Male Students Within Cayuga Park Service Area



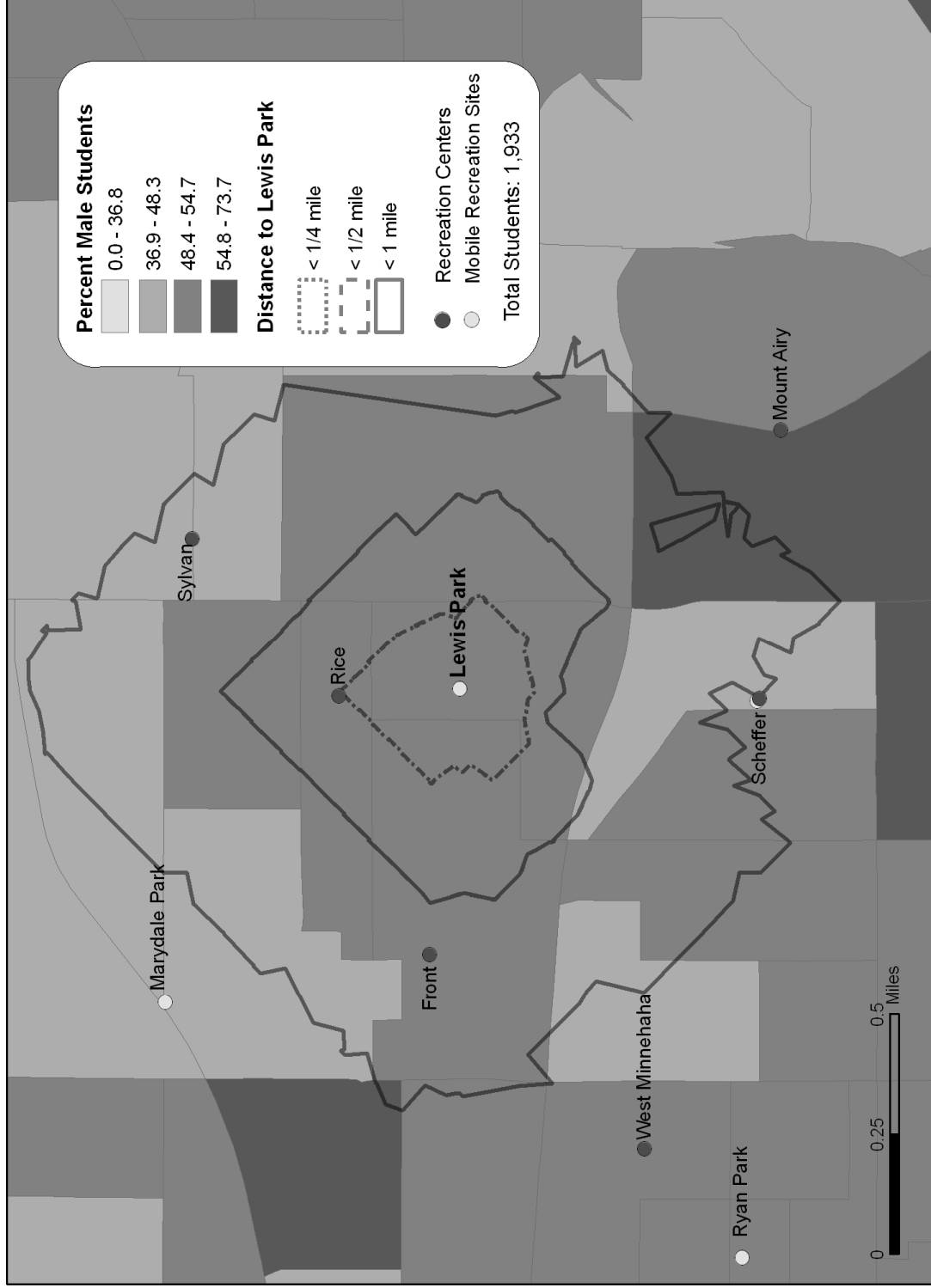
Cartographer: Dillon Teske; Data Sources: Saint Paul Public Schools, ESRI, Saint Paul Parks and Recreation; December 2008

Ages and Languages of Students Within One Mile of Lewis Park

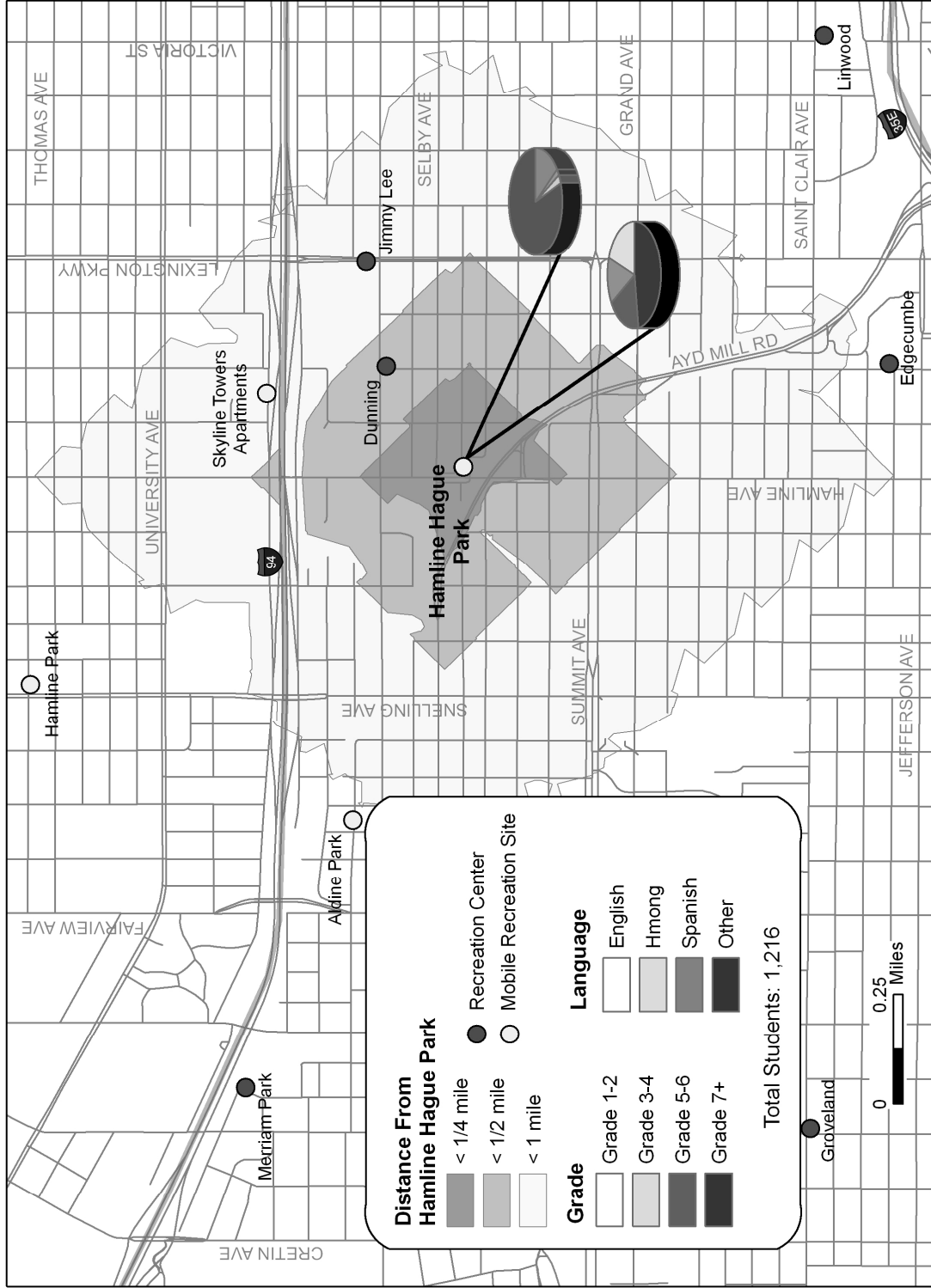


Cartographer: Caroline Rendon; Data Sources: Saint Paul Public Schools, ESRI, Saint Paul Parks and Recreation; December 2008

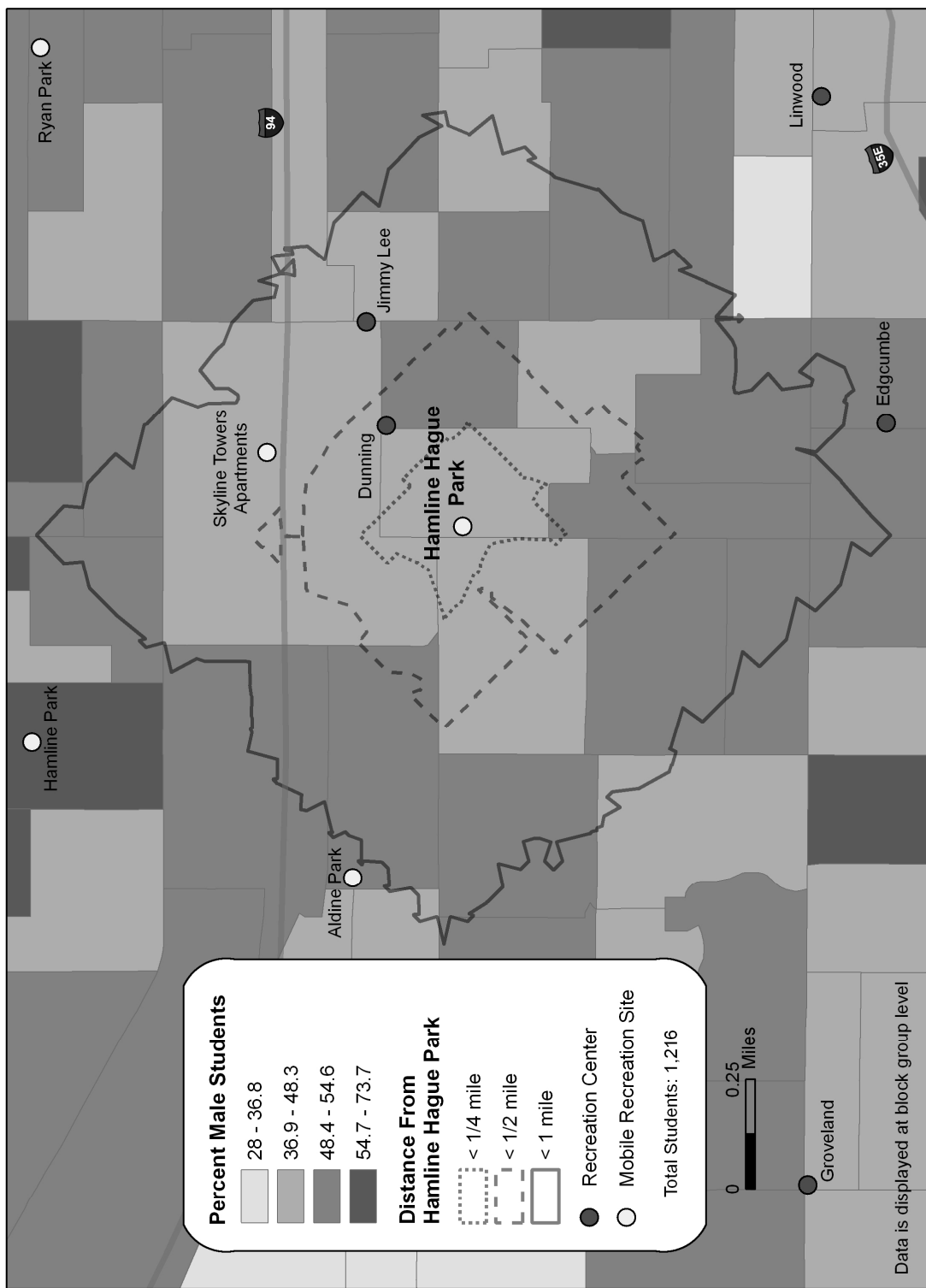
Male Students in Lewis Park Service Area



Age and Language of Students Within One mile of Hamline Hague Park

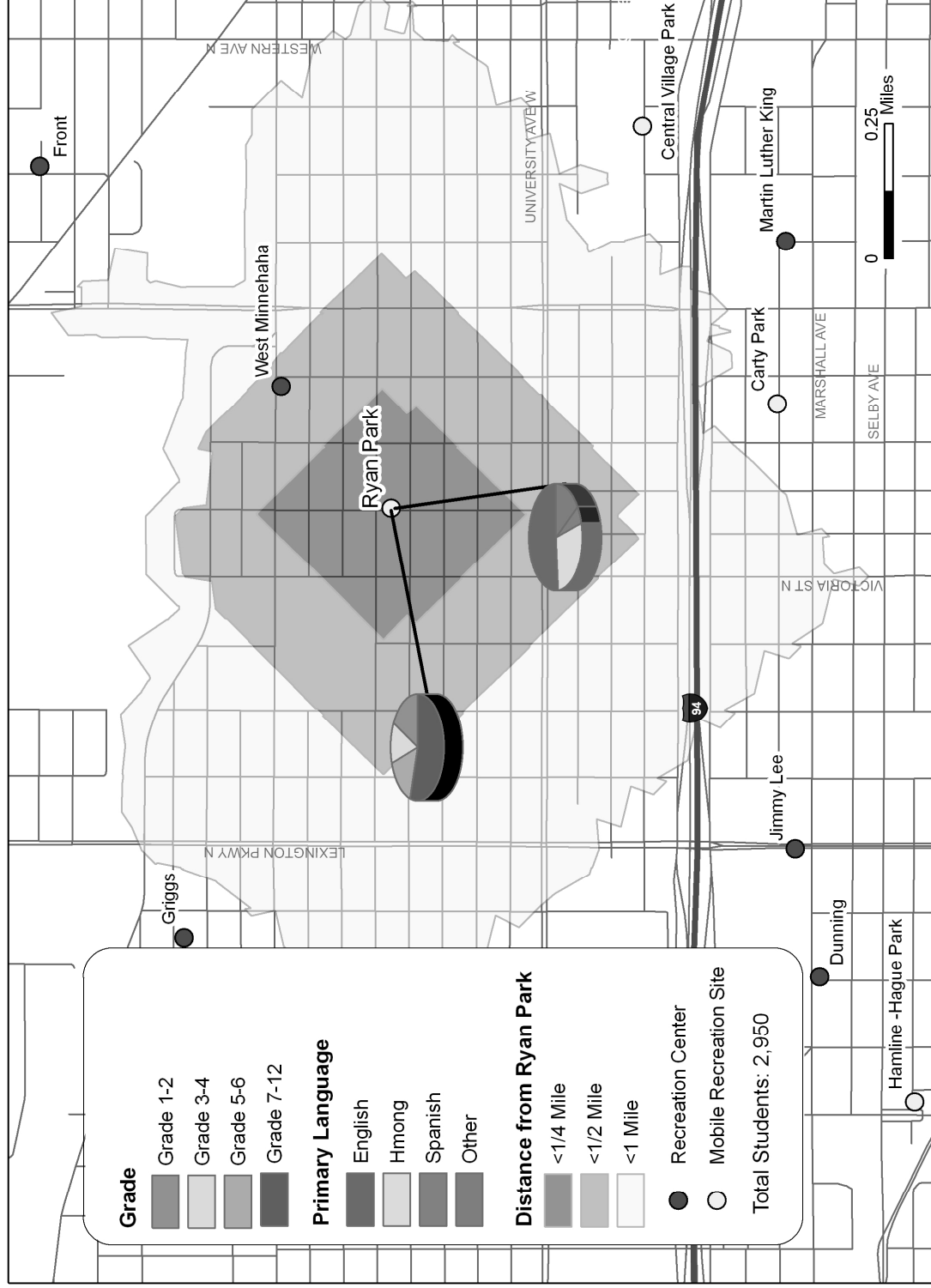


Male Students in Hamline Hague Park Service Area



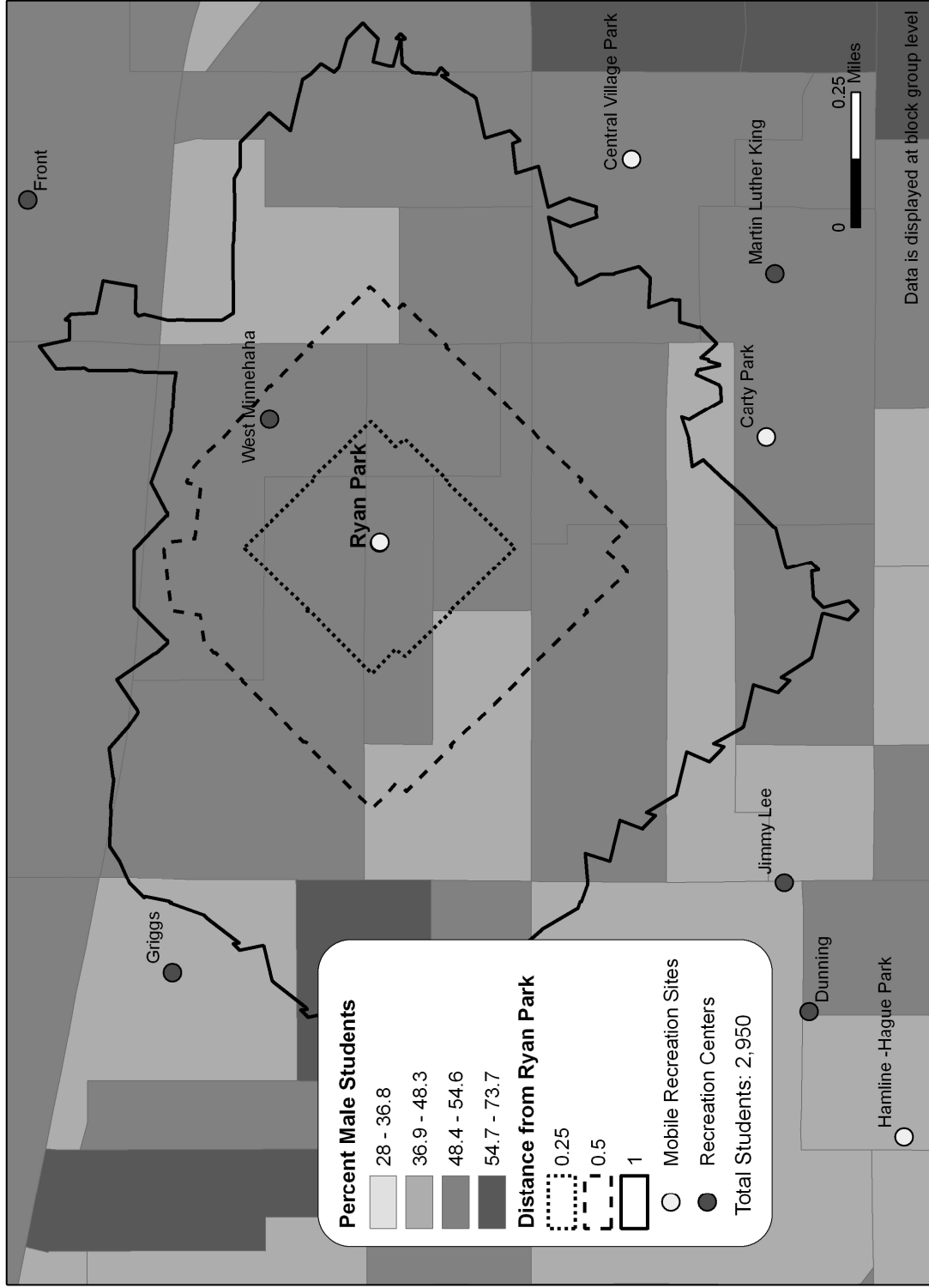
Cartographer: Andrew Yokomi; Data Sources: Saint Paul Public Schools, ESRI, Saint Paul Parks and Recreation, US Census Bureau, Met Council; December 2008

Ages and Languages of Students Within One Mile of Ryan Park



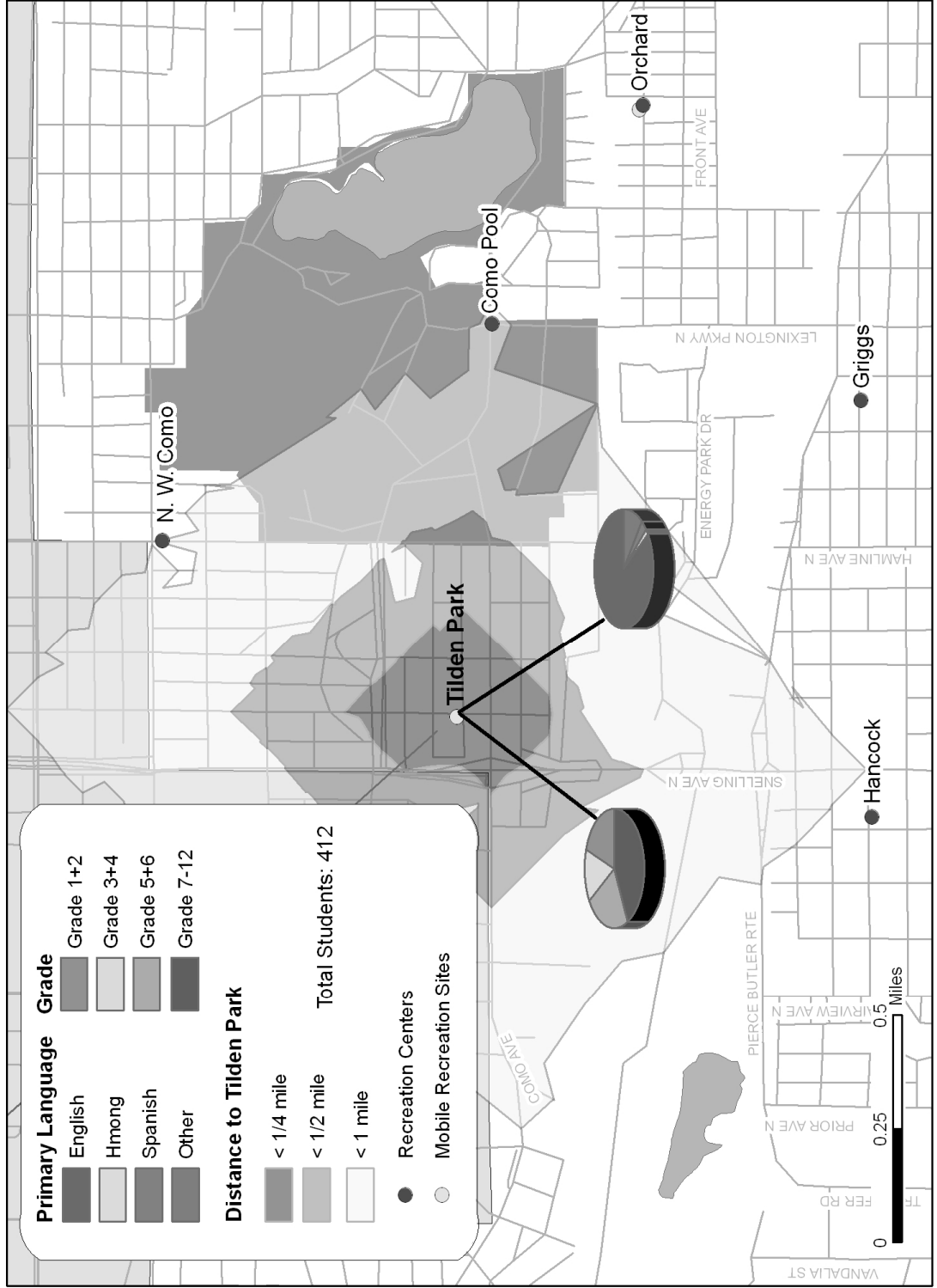
Cartographer: Luke Benson; Data Sources: Saint Paul Public Schools, ESRI, Saint Paul Parks and Recreation; December 2008

Male Students in Ryan Park Service Area



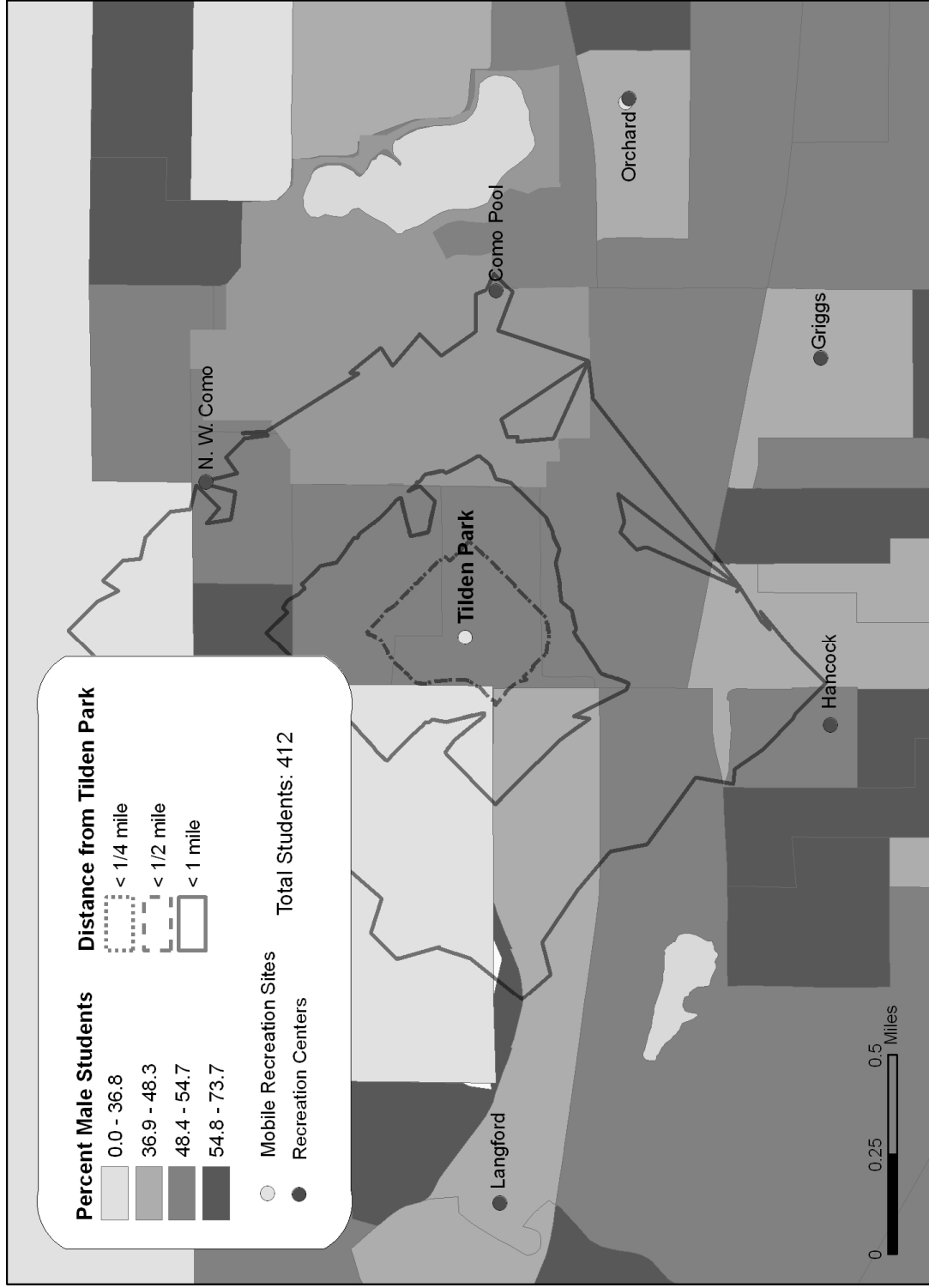
Cartographer: Luke Benson; Data Sources: Saint Paul Public Schools, ESRI, Saint Paul Parks and Recreation, US Census Bureau; December 2008

Ages and Languages of Students Within One Mile of Tilden Park

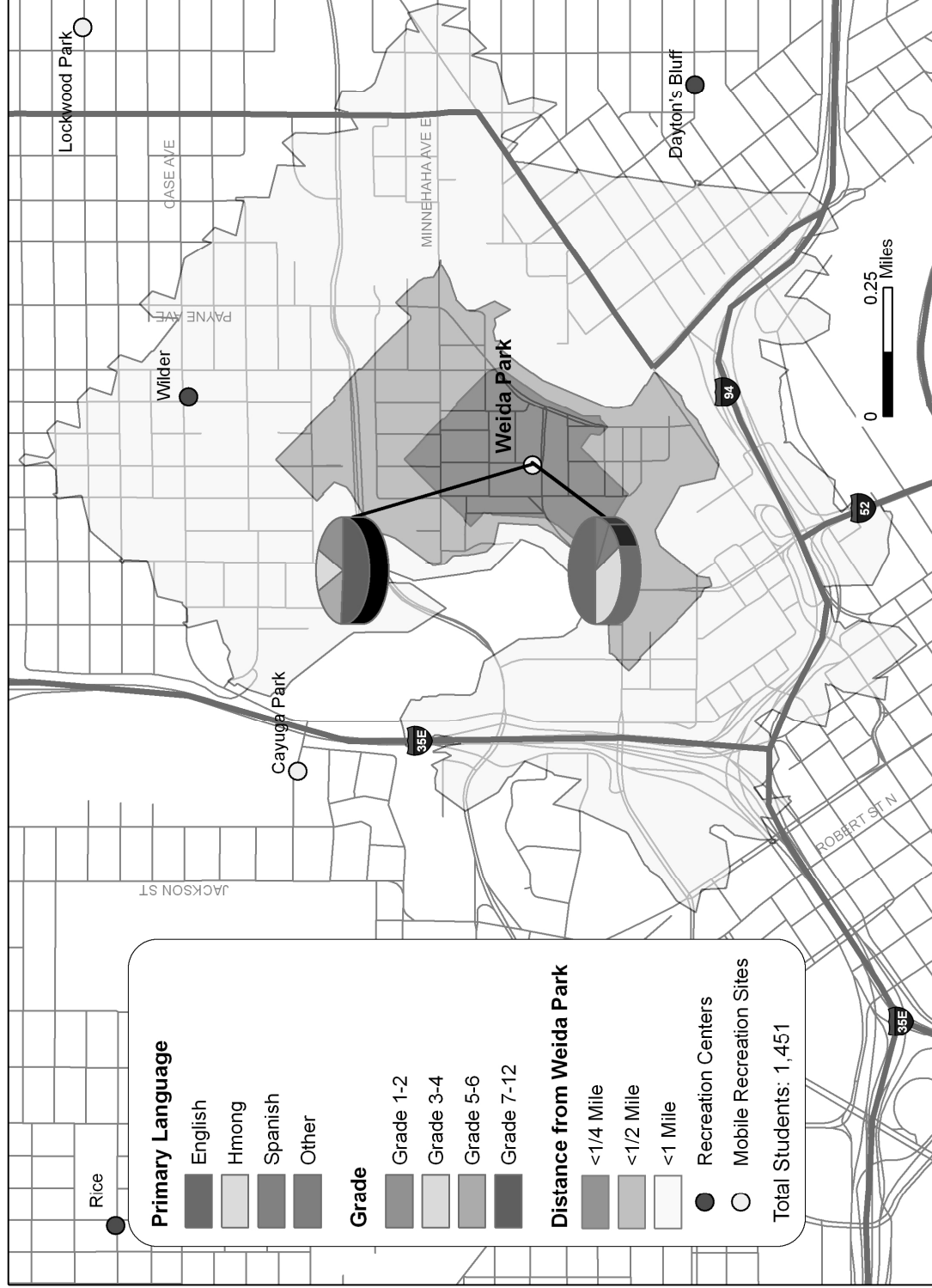


Cartographer: Caroline Rendon; Data Sources: Saint Paul Public Schools, ESRI, Saint Paul Parks and Recreation; December 2008

Male Students in Tilden Park Service Area



Ages and Languages of Students Within One Mile of Weida Park

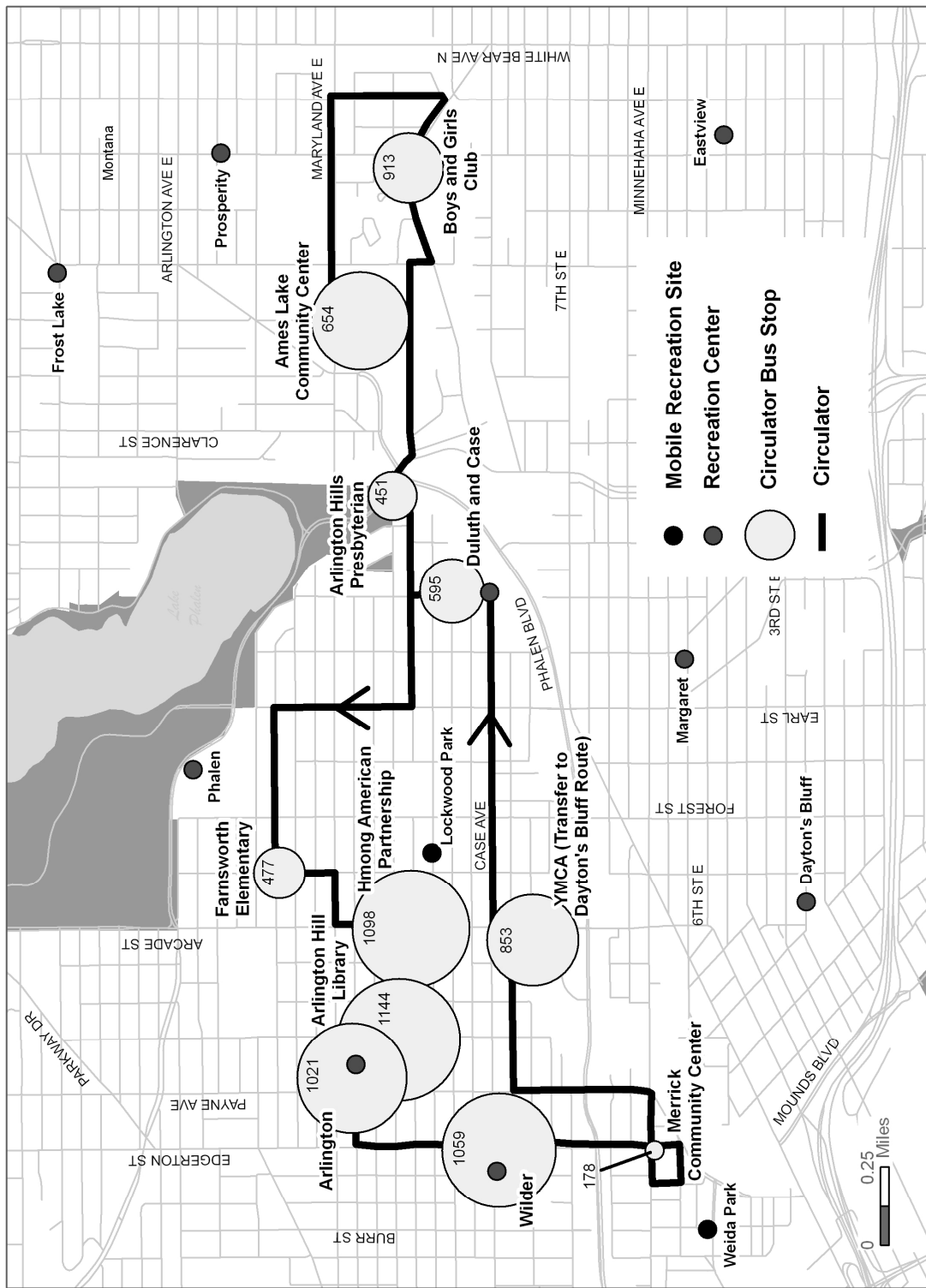


Cartographer: Luke Benson; Data Sources: Saint Paul Public Schools, ESRI, Saint Paul Parks and Recreation; December 2008

Male Students in Weida Park Service Area



Payne-Phalen Circulator - Students within 1/2 mile of each stop



Dayton's Bluff Circulator - Students within 1/2 mile of each stop

